



**Draft Plan
Proposed Material Alterations
Volume 3
July 2022**



Comhairle Cathrach
Bhaile Átha Cliath
Dublin City Council

Volume 3: Zoning Maps

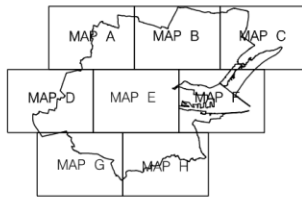


Comhairle Cathrach
Bhaile Átha Cliath
Dublin City Council

Dublin City Development Plan 2022-2028

PROPOSED AMENDMENTS TO DRAFT

Map



PRIMARY LAND USE ZONING CATEGORIES⁴

Zone Z1	Sustainable Residential Neighbourhoods	
Zone Z2	Residential Neighbourhoods (Conservation Areas)	
Zone Z3	Neighbourhood Centres	
Zone Z4	Key Urban Villages / Urban Villages	
Zone Z5	City Centre	
Zone Z6	Employment/Enterprise	
Zone Z7	Employment (Heavy)	
Zone Z8	Georgian Conservation Areas	
Zone Z9	Amenity / Open Space Lands / Green Network	

Zone Z10	Inner Suburban and Inner City Sustainable Mixed-Uses	
Zone Z11	Waterways Protection	
Zone Z12	Institutional Land (Future Development Potential)	
Zone Z14	Strategic Development and Regeneration Areas (SDRAs)	
Zone Z15	Community and Social Infrastructure	

SPECIFIC OBJECTIVES

Conservation Areas	
Architectural Conservation Areas	
Protected Structures. [RPS takes precedence]	
Record of Monuments and Places (RMP)*	
Record of Monuments and Places (RMP)*	
National Monuments*	
COMAH establishments (SEVESO establishments)	
LAP (Local Area Plan) & SDZ (Special Development Zone)	
Dublin Airport Outer Public Safety Zone	
Dublin Airport Noise Zones	
ROADS	
Roads, Street and Bridge Schemes	

MATERIAL AMENDMENT REFERENCE

B0001

1. Map to be read in conjunction with the written statement
2. Roads objectives are shown diagrammatically
3. *See Record of Monuments and Places (RMP) at <https://www.archaeology.ie/publication-forms-legislation/record-of-monuments-and-places.ie>
For updated information see the Historic Environment Viewer at <https://maps.archaeology.ie/HistoricEnvironment/>
4. See written statement (Chapter 14) for full zoning text

Includes Ordnance Survey Ireland data reproduced under OSI Licence Number 2022/22/CCMA/Dublin City Council.
Unauthorised reproduction infringes Ordnance Survey Ireland and Government of Ireland copyright.
© Ordnance Survey Ireland, 2022

City Boundary

Scale: metres

John O'Hara
Dublin City Planner

Zoning Amendments - Table Maps A-H

Map Sheet A

Site Address	Zoning From	Zoning To	Map Sheet	Map Reference
Patrickswell Court, Finglas, Dublin 11	Z9	Z1	Map A	A-0002
Church of the Annunciation, Finglas West, Dublin 11	Z15	Z1	Map A	A-0008

Map Sheet B

Site Address	Zoning From	Zoning To	Map Sheet	Map Reference
Blessed Margaret Ball Church, Santry	Z1	Z15	Map B	B-0001
Cadbury's Pitch and Putt, Coolock, Dublin 5	Z6	Z10	Map B	B-0004
Circle K Nevin, Ballymun Road, Dublin 9	Z1	Z3	Map B	B-0007
Corpus Christi Parochial Hall, Home Farm Road, Drumcondra, Dublin 9	Z1	Z15	Map B	B-0010
Grass Verge adjacent to DCU lands, Griffith Avenue Dublin 9	Z9	White Land	Map B	B-0012
Site at Malahide Road Industrial Estate, Coolock, Dublin 17	Z6	Z10	Map B	B-0017
Airvista Office Park, Swords Road, Santry	Z3/ Z6	Z3	Map B	B-0018
Holy Child Roman Catholic Church and	Z1	Z15	Map B	B-0019

Margaret Aylward Community College, Whitehall				
Slademoire Avenue, Ard Na Greine, Dublin 13	Z9	Z15	Map B	B-0033
Shanowen (northern part), Santry, Dublin 9	Z1	Z6	Map B	B-0034
St. Brigid's Church and Community Hall, Howth Road, Killester	Z1	Z15	Map B	B-0038
St. Francis of Assisi, Priorswood, Dublin 17	Z15	Z1	Map B	B-0042
St. John Vianney	Z12	Z15	Map B	B-0044
St. Joseph the Artisan, Greencastle Road, Dublin 17	Z15	Z1	Map B	B-0045
St. Paul's Pitches	Z15	Z9	Map B	B-0053
St. Paul's Special School, Beaumont Woods, Beaumont, Dublin 5	Z1	Z15	Map B	B-0055
Tolka House Pub, Finglas	Z1	Z3 / Z9	Map B	B-0058
Glasnevin Convent	Z9/Z15	Z9/Z12	Map B	B-0068

Map Sheet C

Site Address	Zoning From	Zoning To	Map Sheet	Map Reference
Circle K, Foxhall, Howth Road, Raheny	Z1	Z3	Map C	C-0001
St. Francis Hospice, Raheny	Z1	Z15	Map C	C-0002
Site adjoining Clongriffin Train Line	Z14	Z15	Map C	C-0021

Lands at junction of Swan's Nest Road and Raheny Road	Z1	Z15	Map C	C-0022
---	----	-----	-------	--------

Map Sheet D

Site Address	Zoning From	Zoning To	Map Sheet	Map Reference
Chapelizod Bypass / Rossmore Drive, Kylemore Road, Dublin 20	Z6	Z10	Map D	D-0004
Our Lady of the Wayside NS, Bluebell Road, Bluebell, Dublin 12	Z1	Z15	Map D	D-0011
St. Patricks NS, Chapelizod Village, Dublin 20	Z1	Z15	Map D	D-0012

Map Sheet E

Site Address	Zoning From	Zoning To	Map Sheet	Map Reference
The Black Church, St. Mary's Place North, Dublin 7	Z1	Z2	Map E	E-0003
Thomas Brennan's Bar, 15 Dominick Street, Dublin 7.	Z1	Z2	Map E	E-0005
106-107 Dorset Street, Dublin 1	Z1	Z2	Map E	E-0006
12 Manor Street , Stoneybatter, Dublin 7	Z15	Z3	Map E	E-0007
134/135 Lower Baggot Street, Dublin 2	Z4/ Z8	Z4	Map E	E-0010
16 and 17 Berkeley Street, Dublin 7	Z1	Z2	Map E	E-0012
8/9/10 Prussia Street	White land	Z1	Map E	E-0015

An Oige, 61 Mountjoy St., Dublin 7	Z15	Z2/Z15	Map E	E-0018
Bailey Gibson	Z4	Z14	Map E	E-0019
Carrisbrook House, 112 Northumberland Road, Dublin 4	Z1/Z6	Z6	Map E	E-0022
Charlemont Street, Harcourt Road and Richmond Street South	Z10	Z6	Map E	E-0026
Circle K Cabra Road, Dublin 7	Z1	Z3	Map E	E-0028
Circle K Glasnevin, Finglas Road, Dublin 11	Z1	Z3	Map E	E-0029
Construction House and Canal House, Canal Road, Dublin 6	Z10	Z6	Map E	E-0033
Crosscare Wellington Centre, 24-26 Wellington Street Upper, Dublin 7	Z1	Z2	Map E	E-0034
Francis Street CBS (Primary) Francis Street, Dublin 8	Z1	Z15	Map E	E-0039
Gaelscoil Inse Chor, An Chur Bhothar Theas Droichead an Hinse, Baile Atha Cliath 8	Z9	Z15	Map E	E-0040
Grand Canal Street Lower	Z2 / White land	Z1	Map E	E-0043
Grattan Hall, Lower Mount Street	Z10	Z1	Map E	E-0044
Griffith Court, Fairview, Dublin 3	Z1	Z9	Map E	E-0045
Hampton, Grace Park Road, Dublin 9	Z9/Z15	Z1/Z9	Map E	E-0046
Holy Child Pre School, Rutland St Project,	Z5	Z15	Map E	E-0048

Lower Sean McDermott Street, Dublin 1				
Le Touche House, IFSC	Z5/Z9	Z5/Z9	Map E	E-0052
Marrowbone Lane, Dublin 8	Z9/Z14	Z14	Map E	E-0055
Maxol, 179 Navan Road, Dublin 7	Z15	Z1	Map E	E-0057
ESB Polefield Site, Portside Business Centre, Aldi and MKN Hotel site, East Wall Road	Z6	Z10	Map E	E-0060
Our Lady of the Holy Rosary of Fatima, South Circular Road	Z1	Z15	Map E	E-0067
Presentation Primary School, George's Hill, Halston, Street, Dublin 7	Z5	Z15	Map E	E-0069
Pembroke Gardens, Ballsbridge	Z1	Z9	Map E	E-0071
Rear of 1A Prussia Street Dublin 7	Z6	Z3	Map E	E-0072
Rutland NS, Lower Gloucester Street, Dublin 1	Z5	Z15	Map E	E-0073
Scoil Chaoimhin, Marlborough Street, Dublin 1	Z5	Z15	Map E	E-0077
Scoil Iosagain CBS, Aughnannagh Road, Crumlin, Dublin 12	Z1	Z15	Map E	E-0078
Shelbourne Greyhound Stadium	Z9	Z9/Z14	Map E	E-0082
St. Enda's Primary School, Whitefriar Street, Dublin 8	Z5	Z15	Map E	E-0089

St. Joseph's NS, East Wall Road, East Wall, Dublin 3	Z14	Z15	Map E	E-0099
St. Laurence O'Toole NS, Seville Place, North Strand, Dublin 1	Z1	Z15	Map E	E-0102
Connolly House, Marino College of Further Education and St. Laurence O'Toole Special School, Aldborough Parade, North Strand, Dublin 1	Z5	Z15	Map E	E-0103
St. Pauls CBS Primary, North Brunswick Street, Dublin 7	Z5	Z15	Map E	E-0109
St. Peter's NS, St. Peters Road, Phibsborough, Dublin 7	Z2	Z15	Map E	E-0111
West Side of Camden Street Lower (between Grantham Street and Pleasant's Street)	Z1	Z4	Map E	E-0118
Damer Court, 35-47 Wellington Street Upper, D1	Z15	Z1	Map E	E-0119
St. Teresa's, Donore Avenue	Z15	Z14	Map E	E-0122
Trinity - North Wall Quay	Z5/Z9	Z5/Z9	Map E	E-0123
2-3 Ballsbridge Park, Dublin 4	Z1	Z6	Map E	E-0124
40 Old Kilmainham Road, Dublin 8	Z6	Z9/Z10	Map E	E-0125
St. Auden's NS, Cook Street, Dublin 8	Z5	Z15	Map E	E-0129
CYMS Pitch and Putt, 80 Philipsburgh Avenue, Dublin 3	Z1	Z9	Map E	E-0140

No. 2 Hanover Street, Grand Canal Dock, Dublin 2 (D02 E860)	Z1	Z5	Map E	E-0142
Lands at Alfie Byrne Road, Dublin 3	Z9	Z15	Map E	E-0144
Remove National Monument symbol on St. James' Graveyard	N/A	N/A	Map E	E-0145
Map E updated to include North Great Georges Street ACA	N/A	N/A	Map E	E-0146

Map Sheet F

Site Address	Zoning From	Zoning To	Map Sheet	Map Reference
Circle K, Clontarf Road, Dublin 3	Z1	Z3	Map F	F-0001
HSE Clinic, Vernon Avenue	Z1	Z15	Map F	F-0004
St. Anthony's Parish Church, Clontarf	Z1	Z2/Z15	Map F	F-0005
Redcourt, Clontarf	Z2	Z1	Map F	F-0006
Dublin Port - Terminal Yards west of Alexandra Basin and east/ north of Berth 51A	White land	Z7	Map F	F-0012
Eastpoint Fairview	Z6 / Z9 / White land	Z6	Map F	F-0013
St. Mathew's National School, Sandymount	Z15	Z1	Map F	F-0019
Map updated to include Haddon Road/ Victoria Road, Hollybrook Road ACA	N/A	N/A	Map F	F-0020

Map Sheet G

Site Address	Zoning From	Zoning To	Map Sheet	Map Reference
--------------	-------------	-----------	-----------	---------------

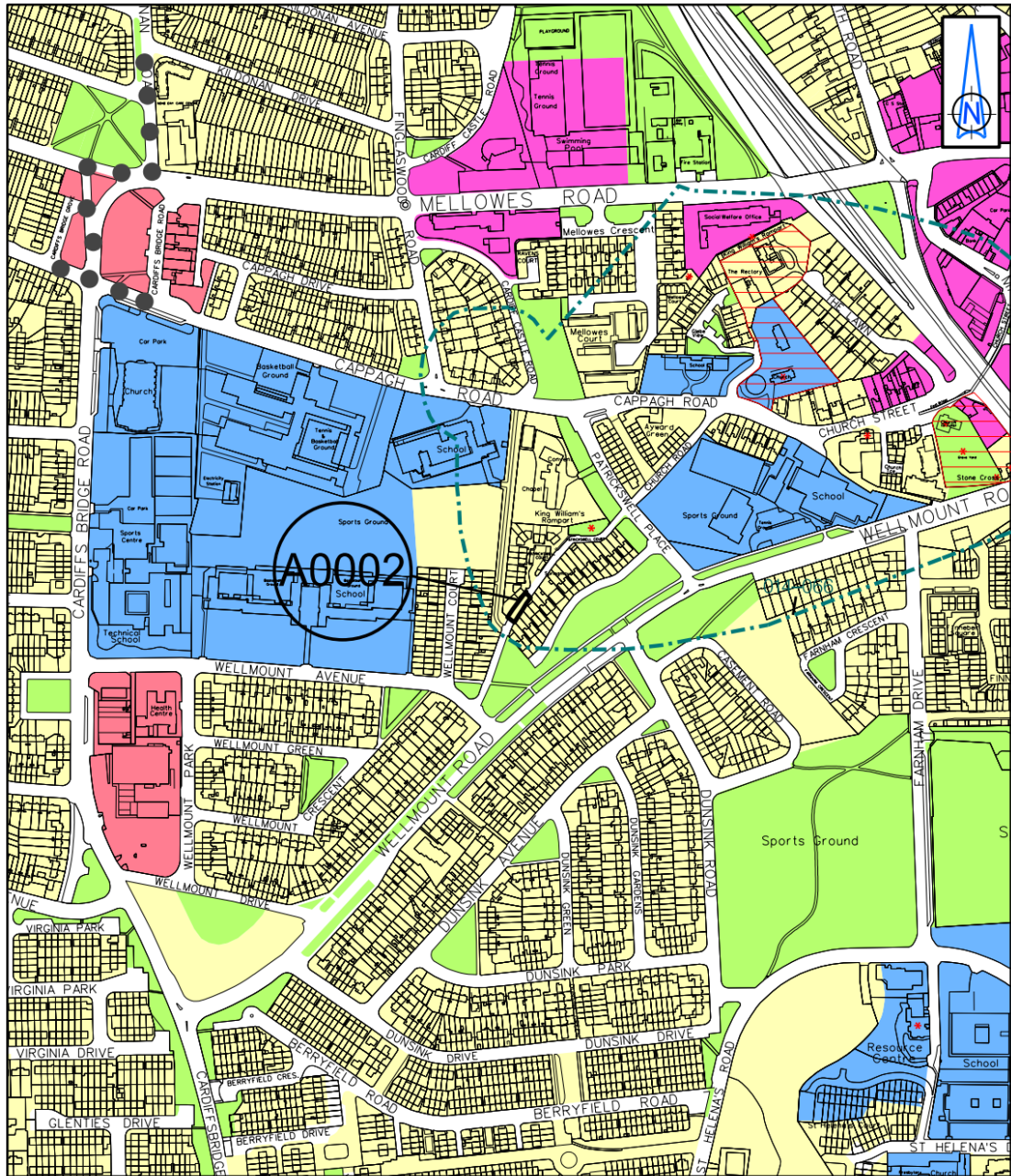
Circle K, Sundrive Road, Kimmage Road Lower Dublin 6W	Z1	Z3	Map G	G-0002
Ben Dunne Gym and Former Art Gallery, Kimmage Road West	Z1 / Z9	Z10	Map G	G-0005
Brook's Builders Merchants / Naas Road Industrial Estate, Naas Road	Z6	Z14	Map G	G-0009

Map Sheet H

Site Address	Zoning From	Zoning To	Map Sheet	Map Reference
Rathmines Library	Z4	Z15	Map H	H-0002
Rathmines Town Hall, Rathmines Road	Z4	Z15	Map H	H-0003
Cathal Brugha Barracks	Z15	Z9	Map H	H-0004
Merrion Graveyard - beside Tara Tower, Merrion Road	Z1	Z9	Map H	H-0007
Former St. Mary's College, Bloomfield Avenue, Donnybrook, Dublin 4	Z15	Z12	Map H	H-0008
Circle K, Sandford Road	Z1	Z3	Map H	H-0011
Former Church of Ireland College Educational Lands, Rathmines Road Upper, Dublin 6	Z9	Z15	Map H	H-0012
Circle K, Martello, Strand Road, Dublin 4	Z1	Z3	Map H	H-0013
Embassy House Lane, Anglesea Road, Ballsbridge	Z4/Z9	Z4	Map H	H-0015
Energia Park, Donnybrook Road, Dublin 4	Z9	Z1	Map H	H-0018
Milltown Park, Sandford Road, Dublin 6	Z15	Z12	Map H	H-0023

Nullamore House, Richmond Avenue South and Milltown Road, Dartry, Dublin 6	Z15	Z12	Map H	H-0024
Neville Road	Z1	Z2	Map H	H-0026
St. Conleth's College, 28 Clyde Road, Ballsbridge, Dublin 4	Z2	Z15	Map H	H-0031
Muckross Park House, Marlborough Road, Donnybrook, Dublin 4	Z15	Z12	Map H	H-0036
Catholic Church of the Mary Immaculate Rathmines Rd. Lower	Z2	Z15	Map H	H-0038
Rathgar Catholic Church of the Three Patrons	Z2	Z15	Map H	H-0039
Methodist Church, Brighton Road, Rathgar Road	Z2	Z15	Map H	H-0040
Christ Church of Ireland, Rathgar	Z2	Z15	Map H	H-0041
Church of Our Lady of the Rosary, Harold's Cross Road	Z2	Z15	Map H	H-0042

Site Address	Zoning From	Zoning To	Map Sheet	Map Reference
Patrickswell Court, Finglas, Dublin 11	Z9	Z1	Map A	A-0002



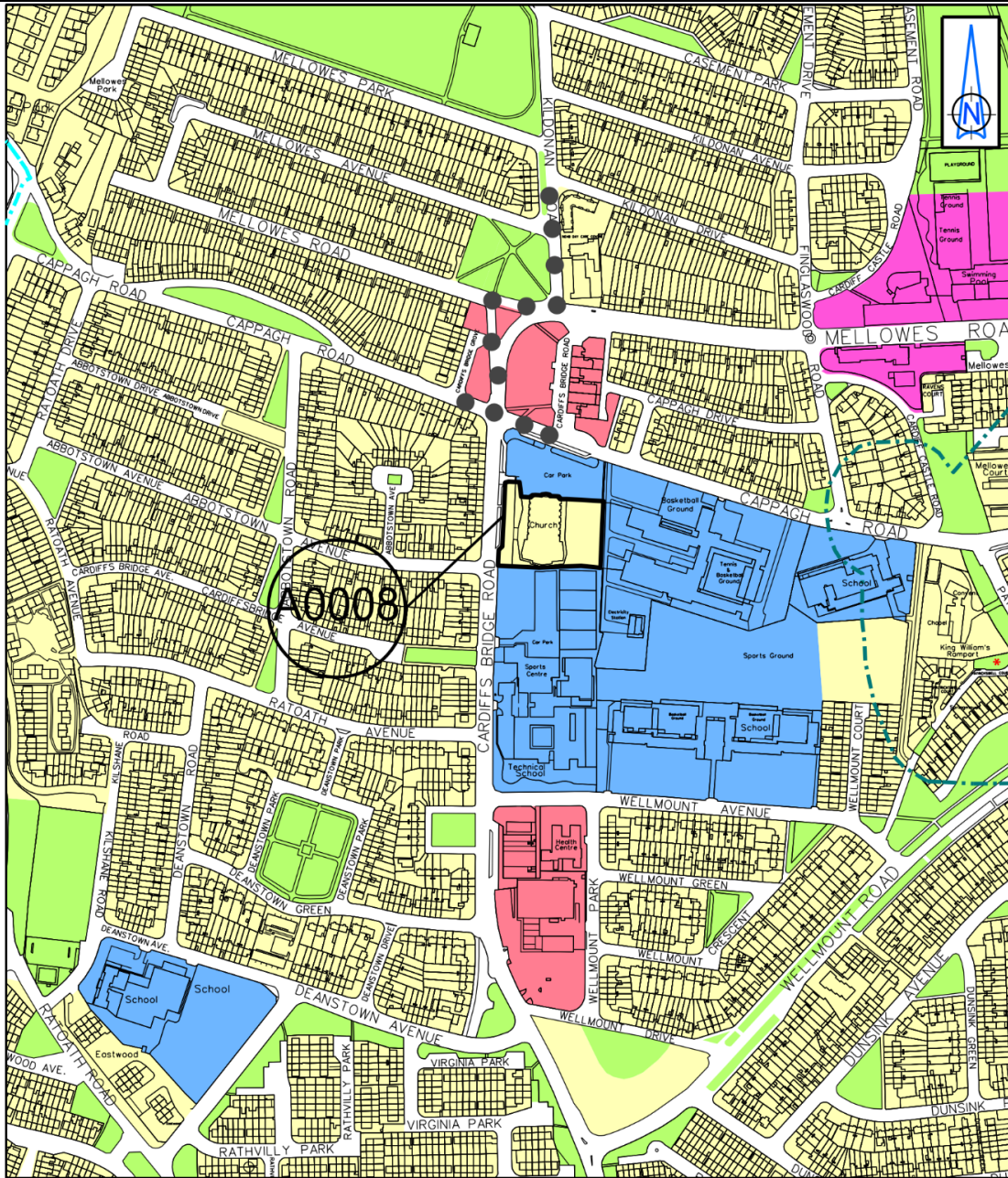
Dublin City Development Plan 2022-2028

Proposed Amendments to Draft Plan

Patrickswell Court, Finglas, Dublin 11

Extract from Map A - A0002

Site Address	Zoning From	Zoning To	Map Sheet	Map Reference
Church of the Annunciation, Finglas West, Dublin 11	Z15	Z1	Map A	A-0008



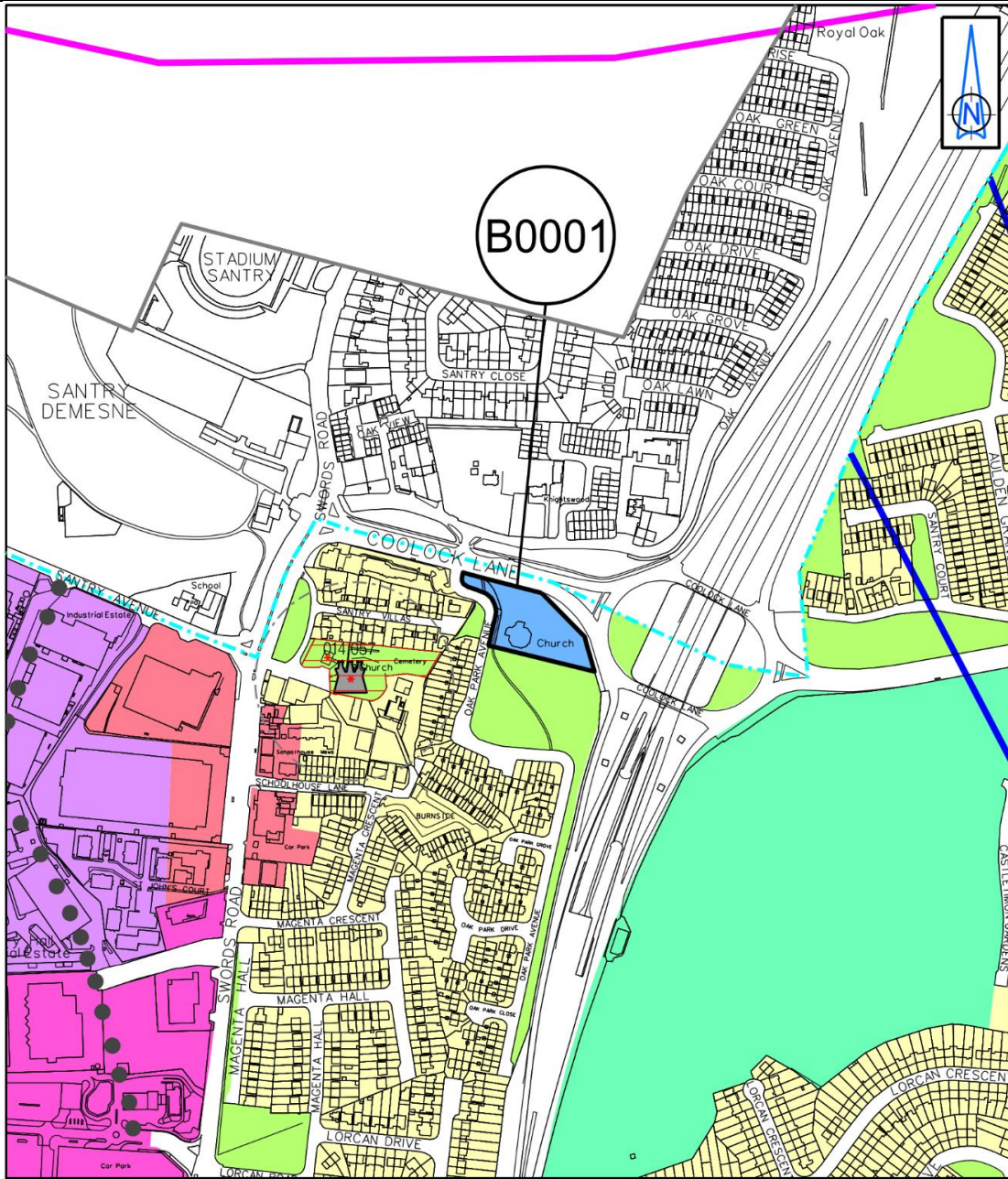
Dublin City Development Plan 2022-2028

Proposed Amendments to Draft Plan

Church of the Annunciation, Finglas West, Dublin 11

Extract from Map A - A0008

Site Address	Zoning From	Zoning To	Map Sheet	Map Reference
Blessed Margaret Ball Church, Santry	Z1	Z15	Map B	B-0001



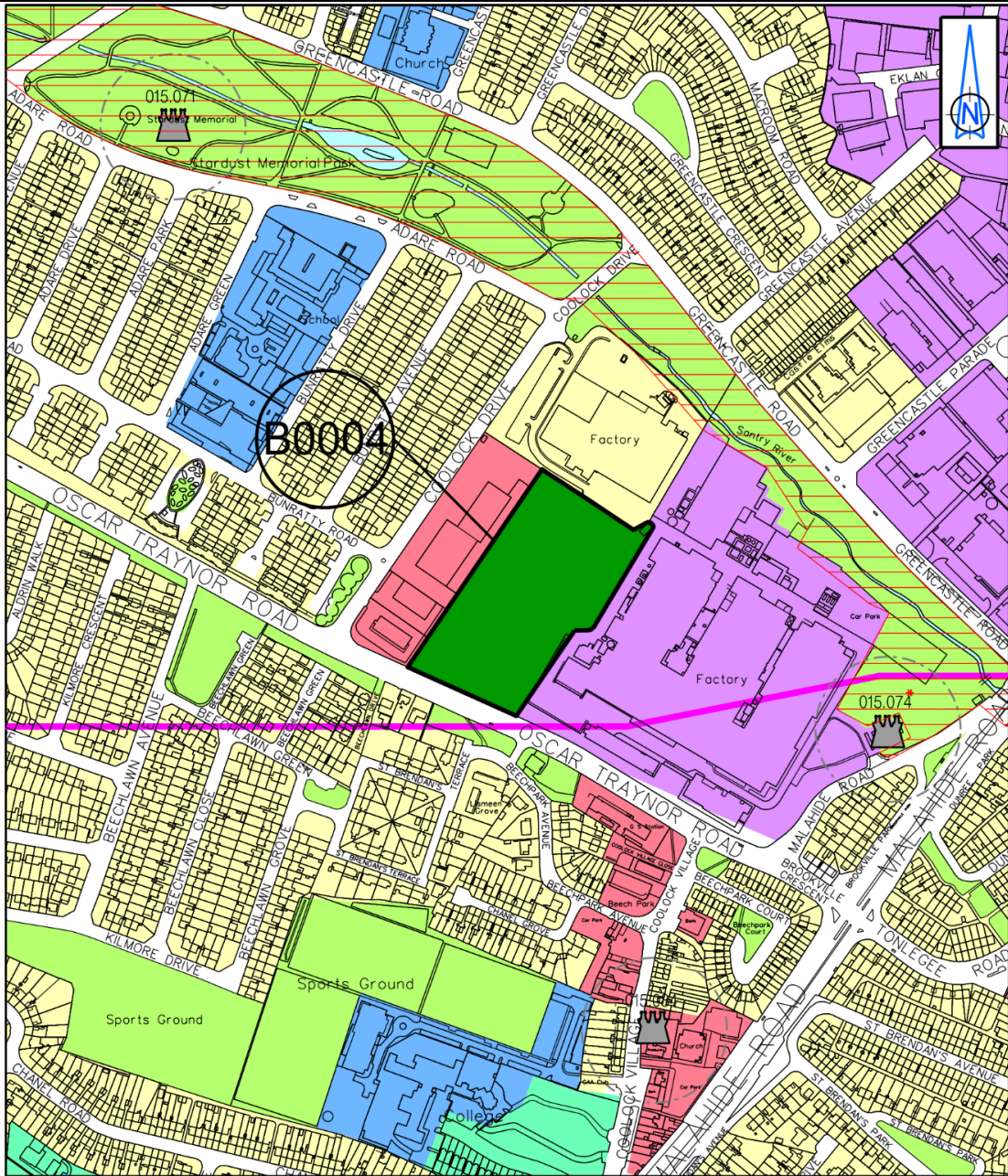
Dublin City Development Plan 2022-2028

Proposed Amendments to Draft Plan

Blessed Margaret Ball Church, Santry

Extract from Map B - B0001

Site Address	Zoning From	Zoning To	Map Sheet	Map Reference
Cadbury's Pitch and Putt, Coolock, Dublin 5	Z6	Z10	Map B	B-0004



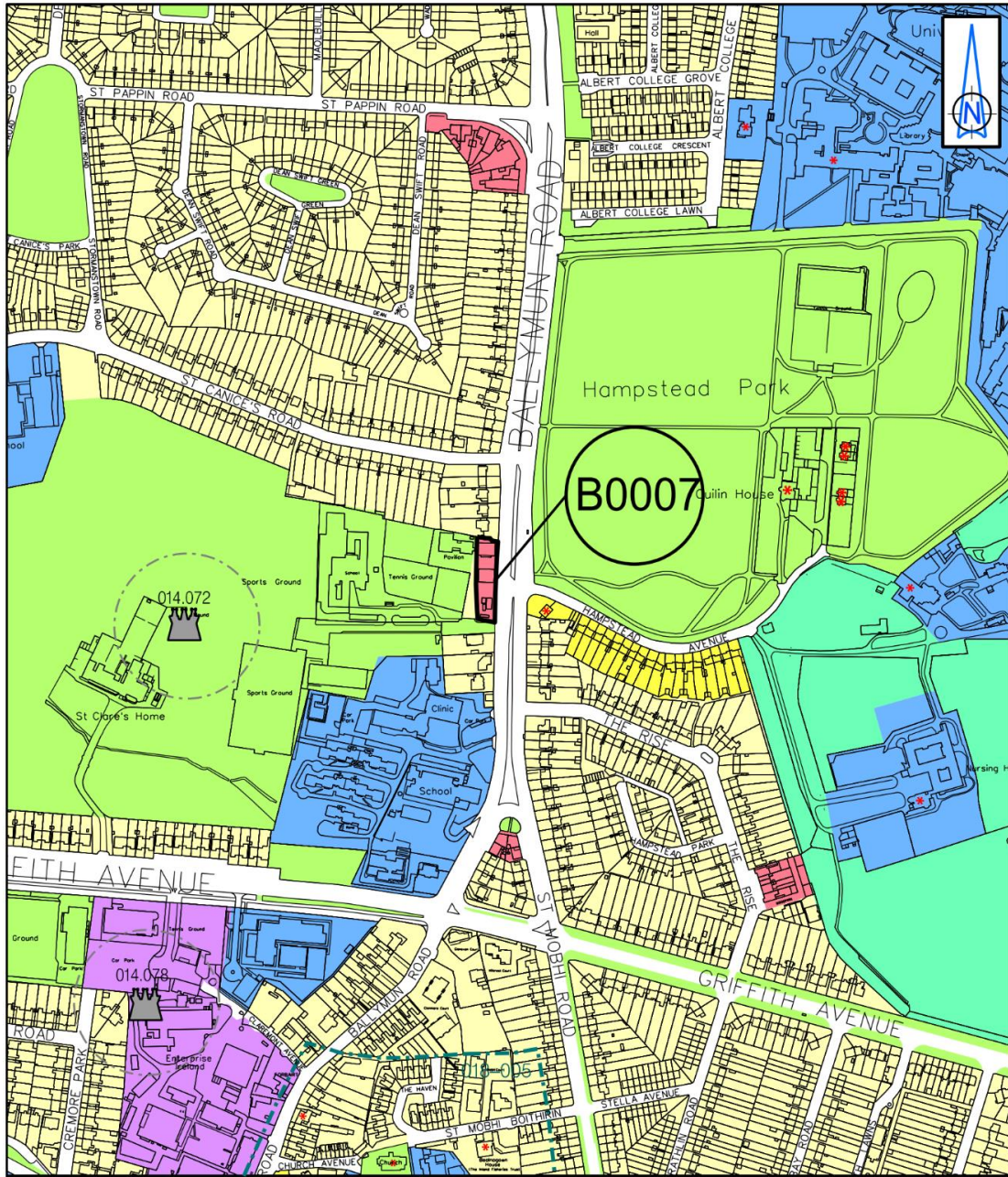
Dublin City Development Plan 2022-2028

Proposed Amendments to Draft Plan

Cadbury's Pitch & Putt, Coolock, Dublin 5

Extract from Map B - B0004

Site Address	Zoning From	Zoning To	Map Sheet	Map Reference
Circle K Nevin, Ballymun Road, Dublin 9	Z1	Z3	Map B	B-0007



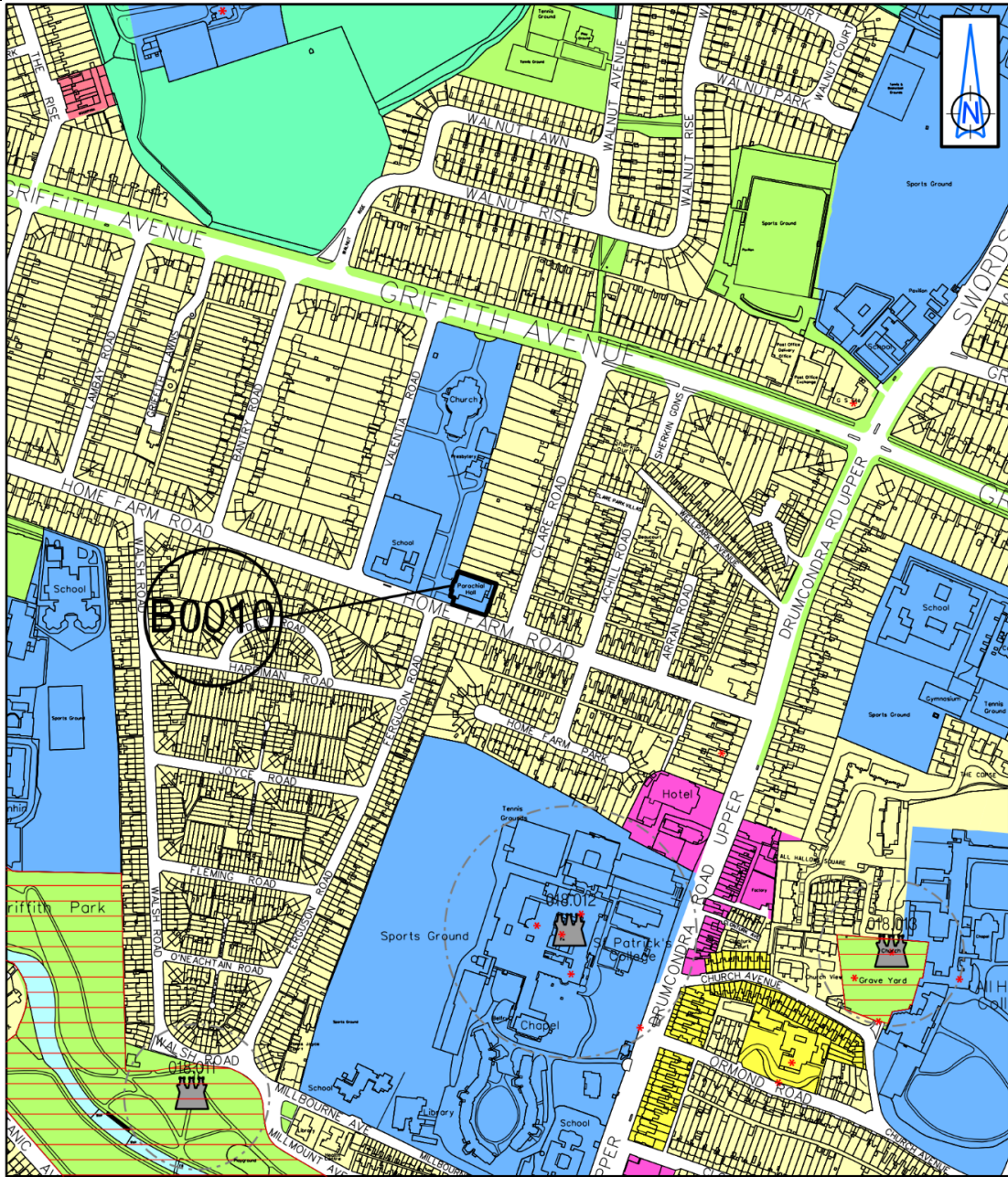
Dublin City Development Plan 2022-2028

Proposed Amendments to Draft Plan

Circle K Nevin, Ballymun Road, Dublin 9

Extract from Map B - B0007

Site Address	Zoning From	Zoning To	Map Sheet	Map Reference
Corpus Christi Parochial Hall, Home Farm Road, Drumcondra, Dublin 9	Z1	Z15	Map B	B-0010



Dublin City Development Plan 2022–2028

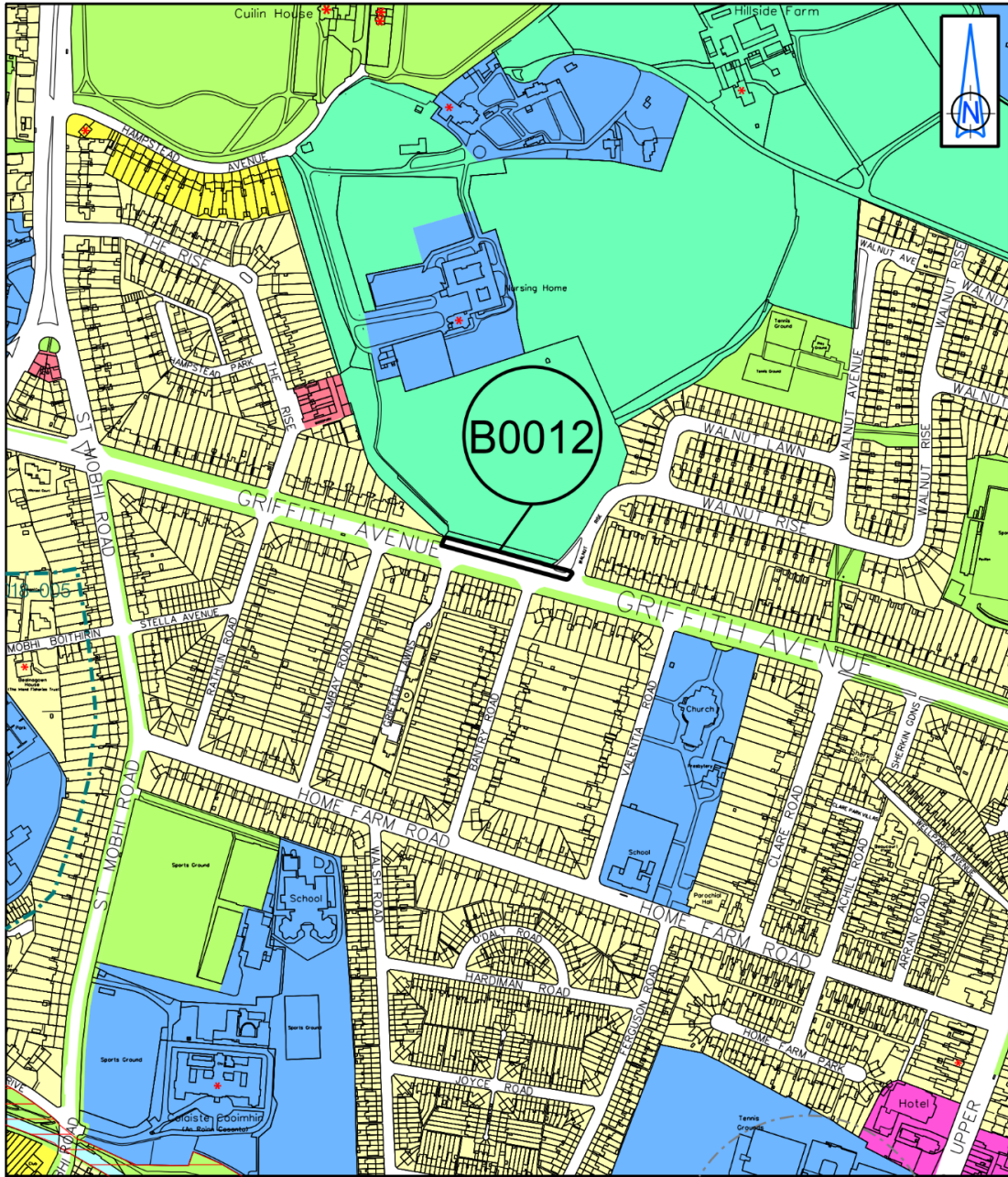
Proposed Amendments to Draft Plan

Corpus Christi Parochial Hall, Home Farm Road,

Drumcondra, Dublin 9

Extract from Map B - B0010

Site Address	Zoning From	Zoning To	Map Sheet	Map Reference
Grass Verge adjacent to DCU lands, Griffith Avenue Dublin 9	Z9	White Land	Map B	B-0012



Dublin City Development Plan 2022-2028

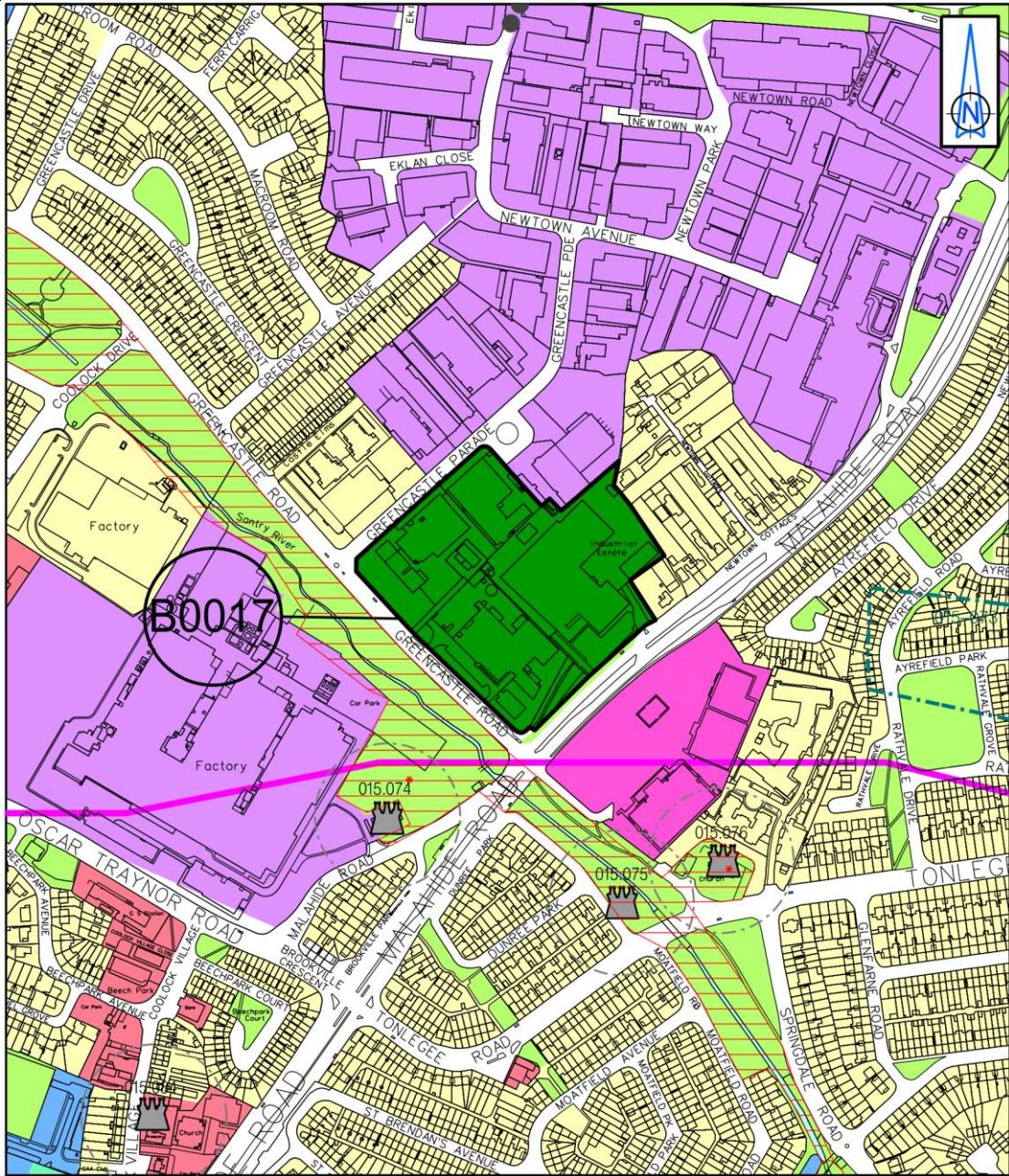
Proposed Amendments to Draft Plan


Grass Verge adjacent to DCU lands,

Griffith Avenue, Dublin 9

Extract from Map B - B0012

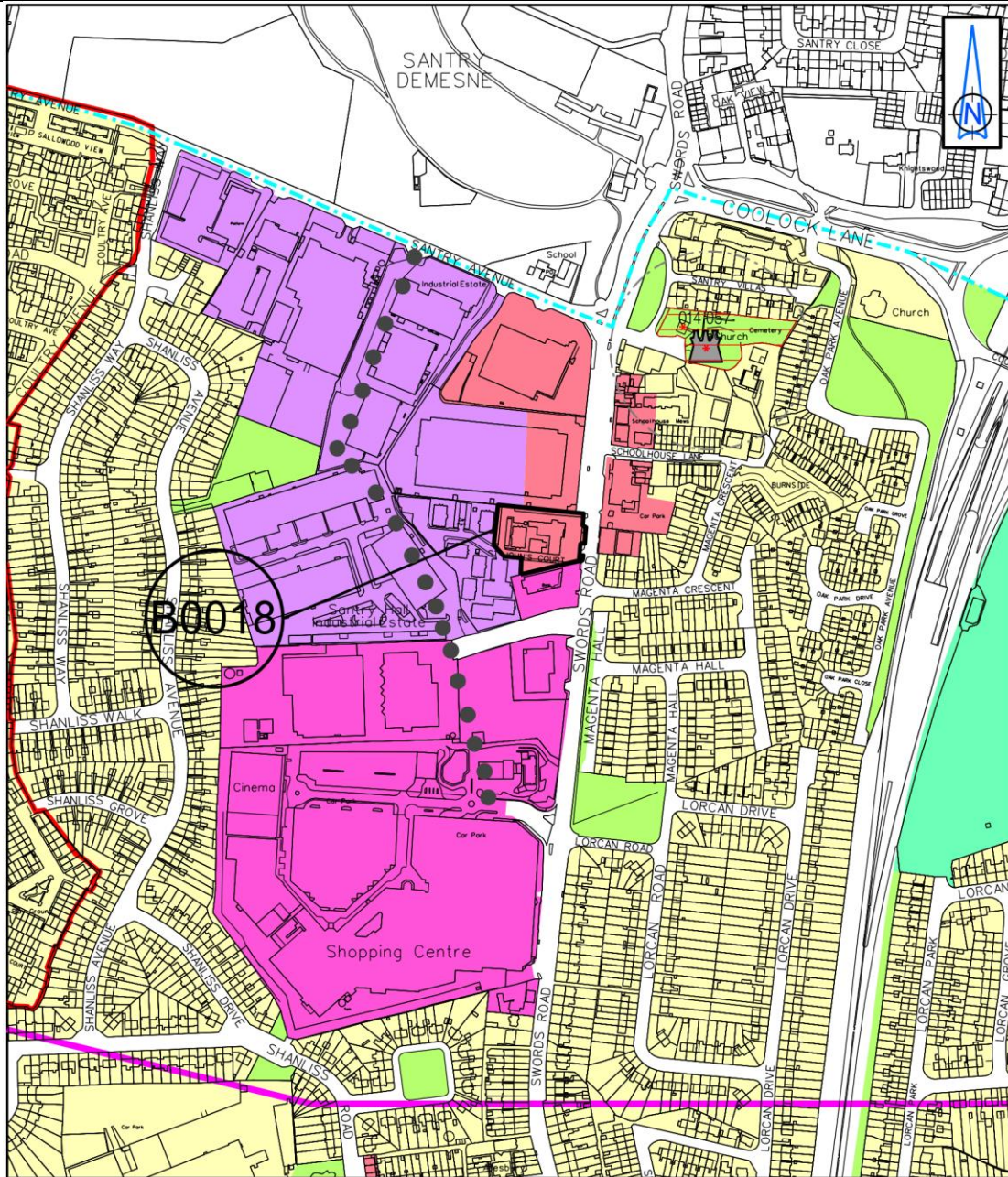
Site Address	Zoning From	Zoning To	Map Sheet	Map Reference
Site at Malahide Road Industrial Estate, Coolock, Dublin 17	Z6	Z10	Map B	B-0017




 Comhairle Cathrach
 Bhaile Átha Cliath
 Dublin City Council

Dublin City Development Plan 2022-2028
Proposed Amendments to Draft Plan
 Site at Malahide Road Industrial Estate
 Extract from Map B - B0017

Site Address	Zoning From	Zoning To	Map Sheet	Map Reference
Airvista Office Park, Swords Road, Santry	Z3/ Z6	Z3	Map B	B-0018



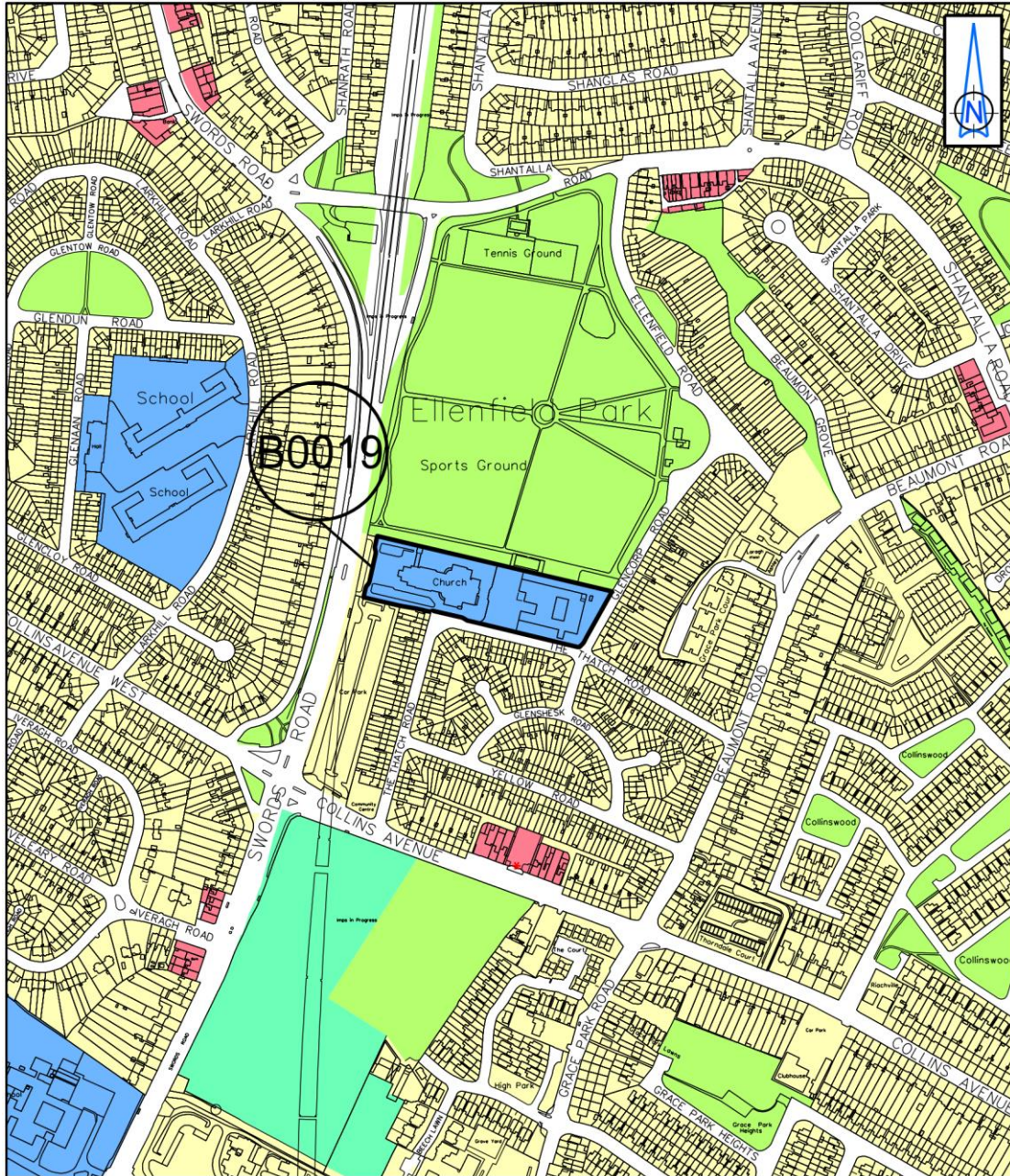
Dublin City Development Plan 2022-2028

Proposed Amendments to Draft Plan

Airvista Office Park, Swords Road, Santry

Extract from Map B - B0018

Site Address	Zoning From	Zoning To	Map Sheet	Map Reference
Holy Child Roman Catholic Church and Margaret Aylward Community College, Whitehall	Z1	Z15	Map B	B-0019



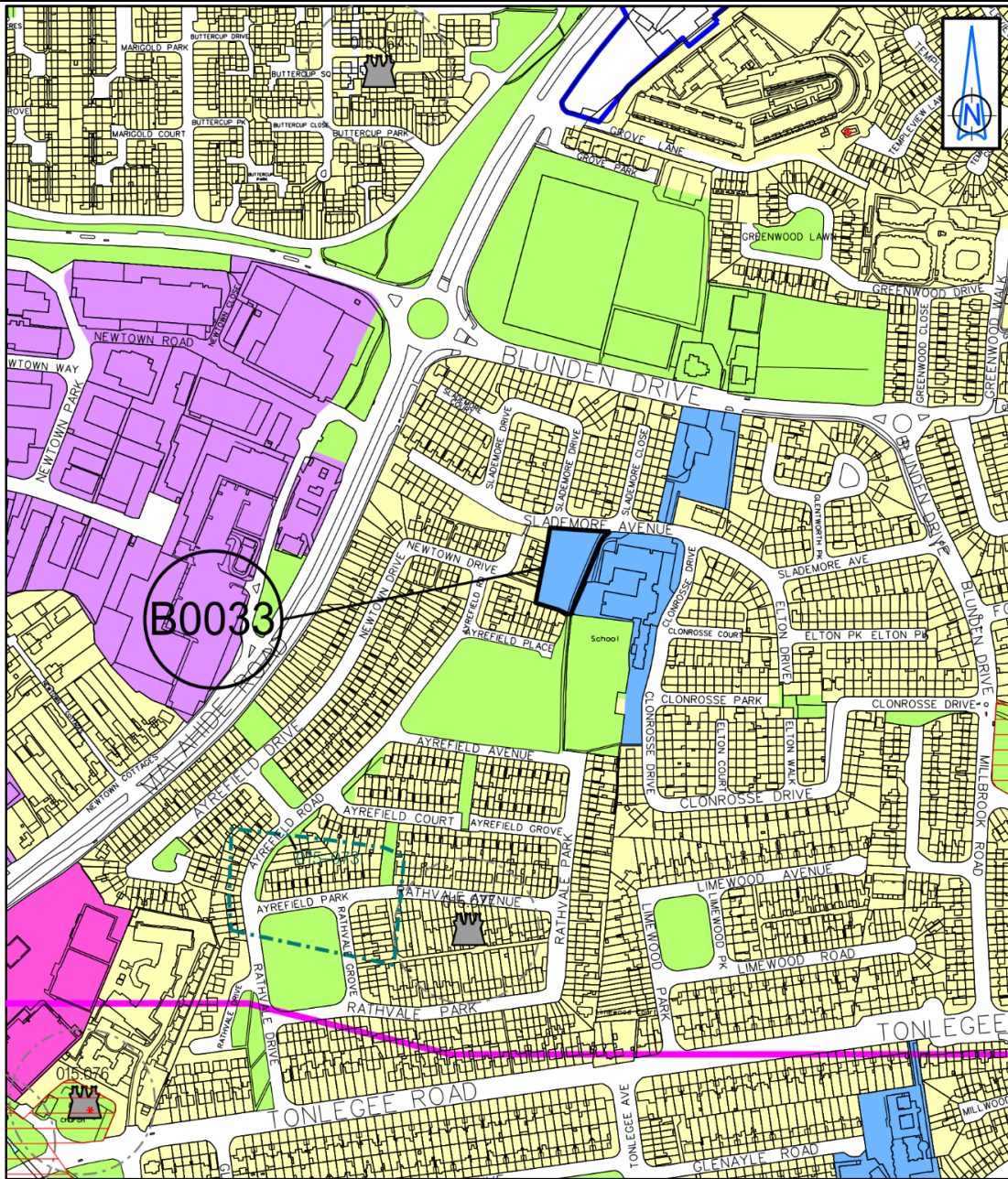
Dublin City Development Plan 2022-2028

Proposed Amendments to Draft Plan

Margaret Aylward Community College,
Holy Child Roman Catholic Church,
Whitehall

Extract from Map B - B0019

Site Address	Zoning From	Zoning To	Map Sheet	Map Reference
Slademore Avenue, Ard Na Greine, Dublin 13	Z9	Z15	Map B	B-0033



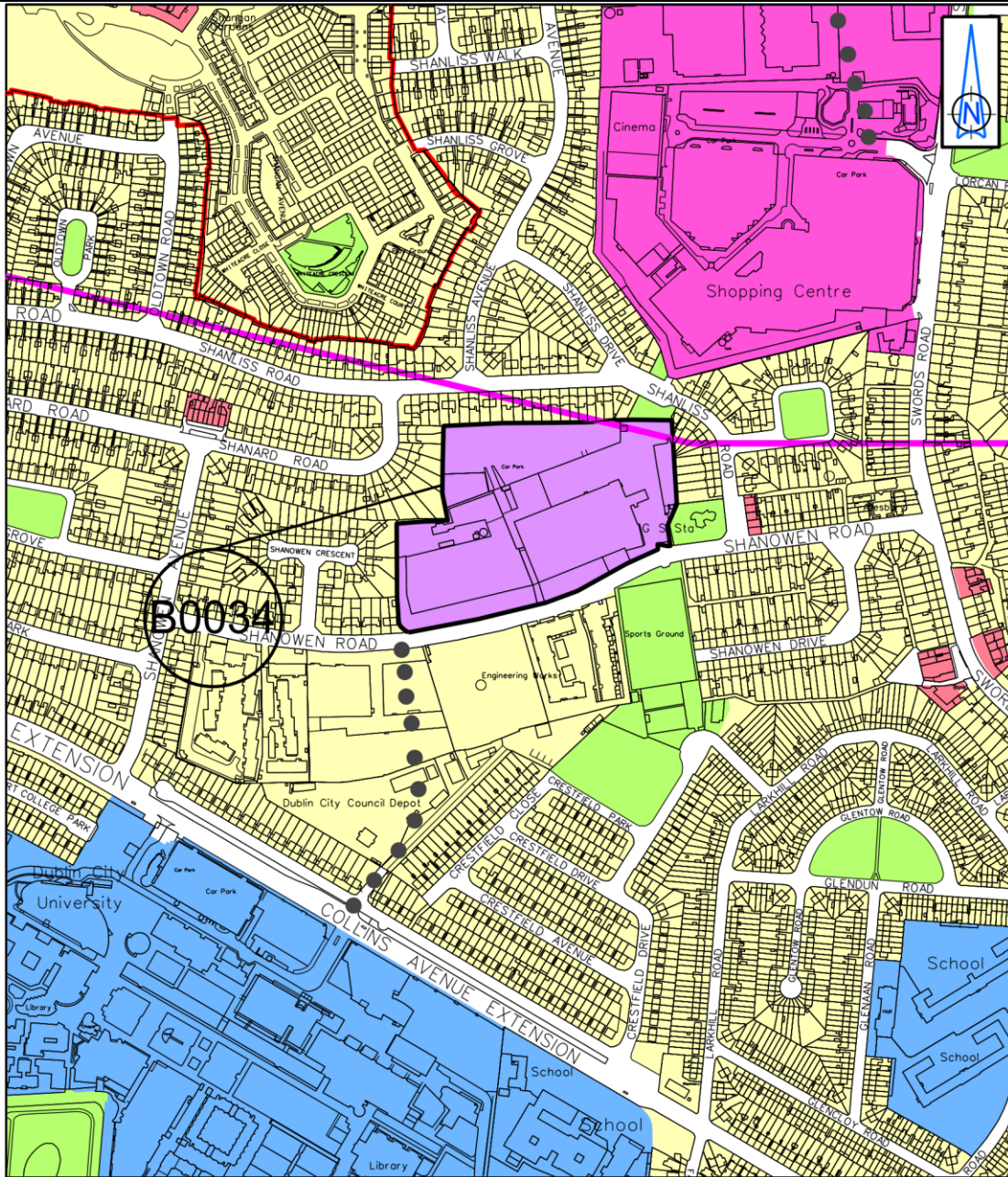
Dublin City Development Plan 2022-2028

Proposed Amendments to Draft Plan

Slademore Avenue, Ard Na Greine, Dublin 13

Extract from Map B - B0033

Site Address	Zoning From	Zoning To	Map Sheet	Map Reference
Shanowen (northern part), Santry, Dublin 9	Z1	Z6	Map B	B-0034



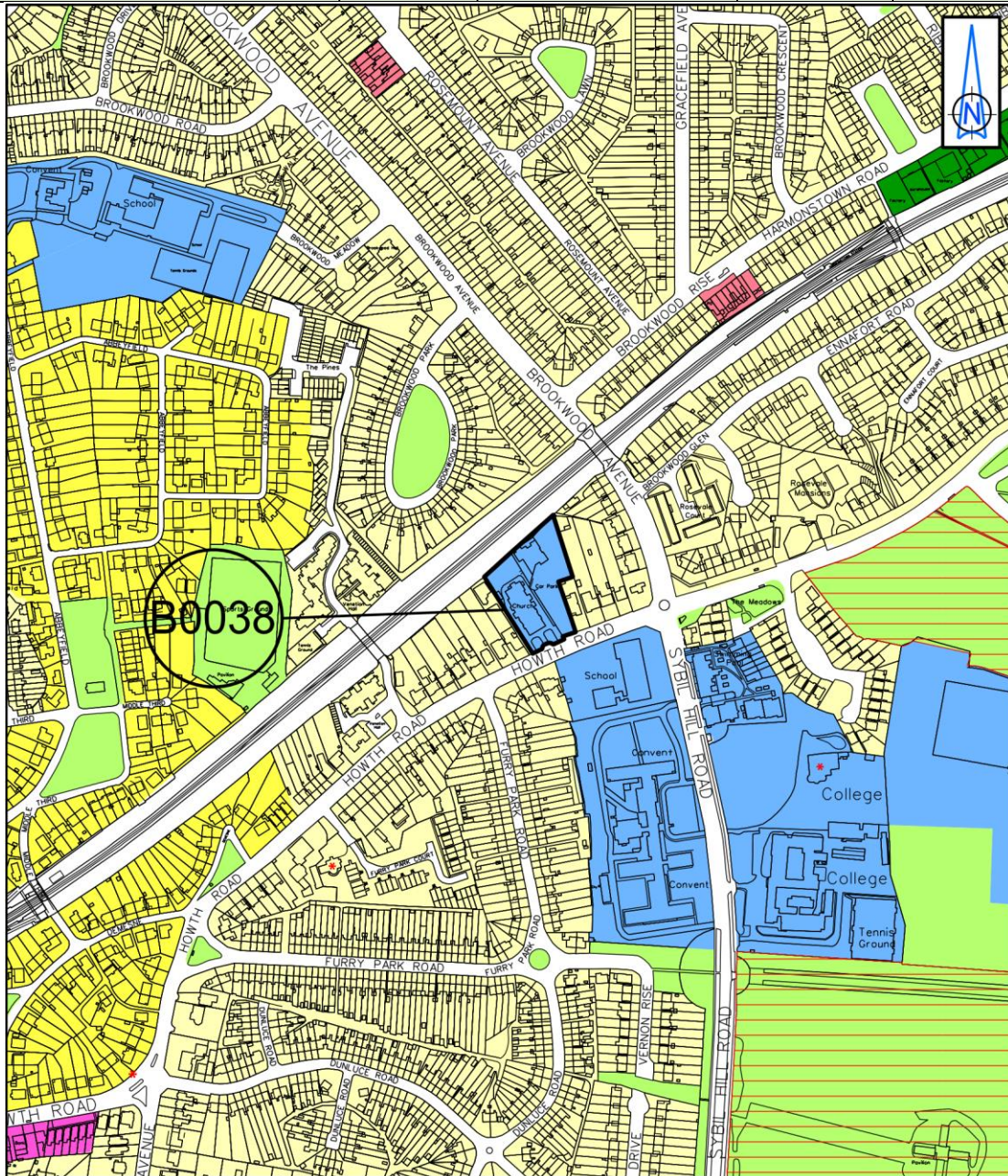
Dublin City Development Plan 2022-2028

Proposed Amendments to Draft Plan

Shanowen (Northern Part) / Santry, Dublin 9

Extract from Map B - B0034

Site Address	Zoning From	Zoning To	Map Sheet	Map Reference
St. Brigid's Church and Community Hall, Howth Road, Killester	Z1	Z15	Map B	B-0038



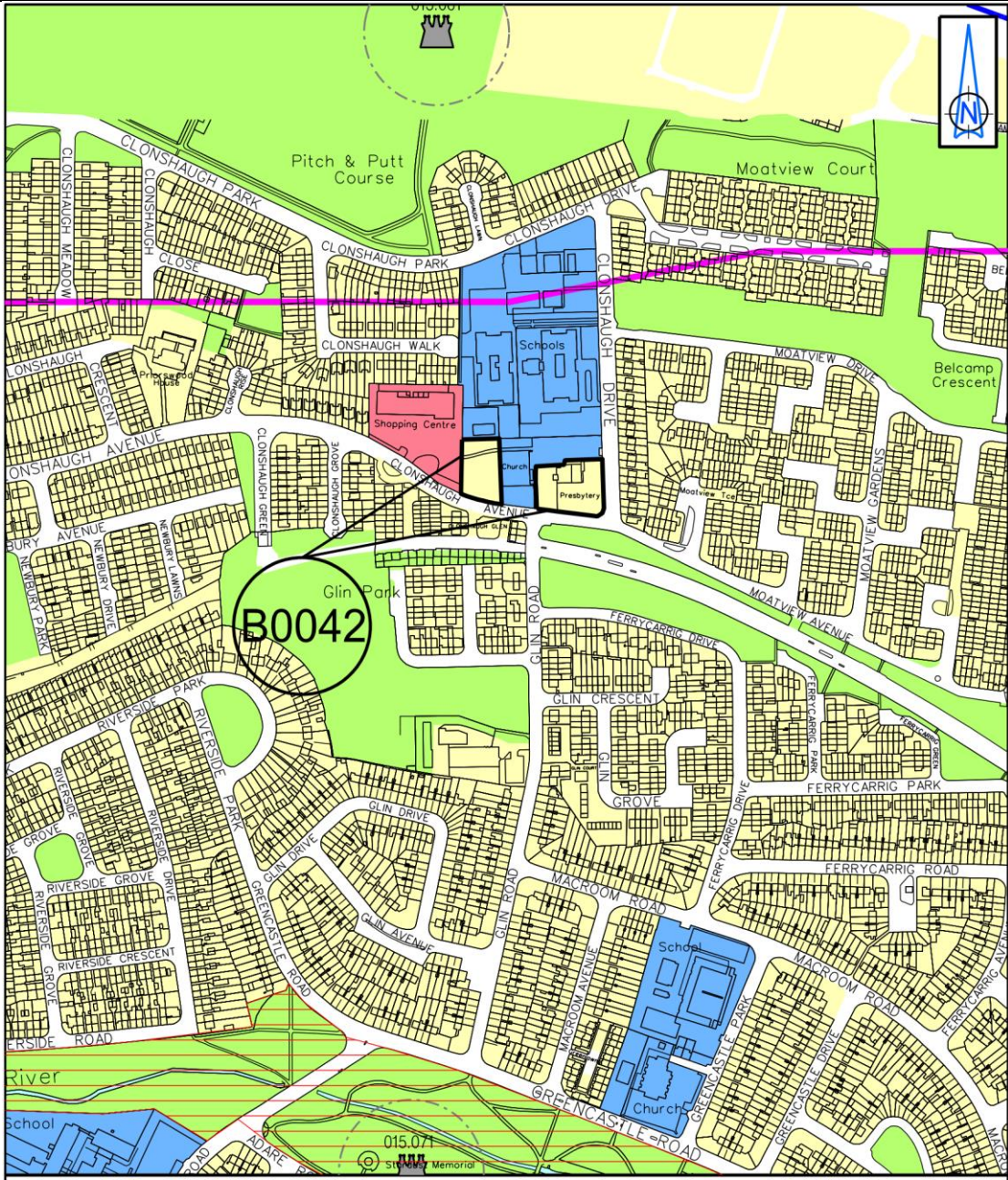
Dublin City Development Plan 2022-2028


Proposed Amendments to Draft Plan

Saint Brigid's Church & Community Hall,
Howth Road, Killester

Extract from Map B - B0038

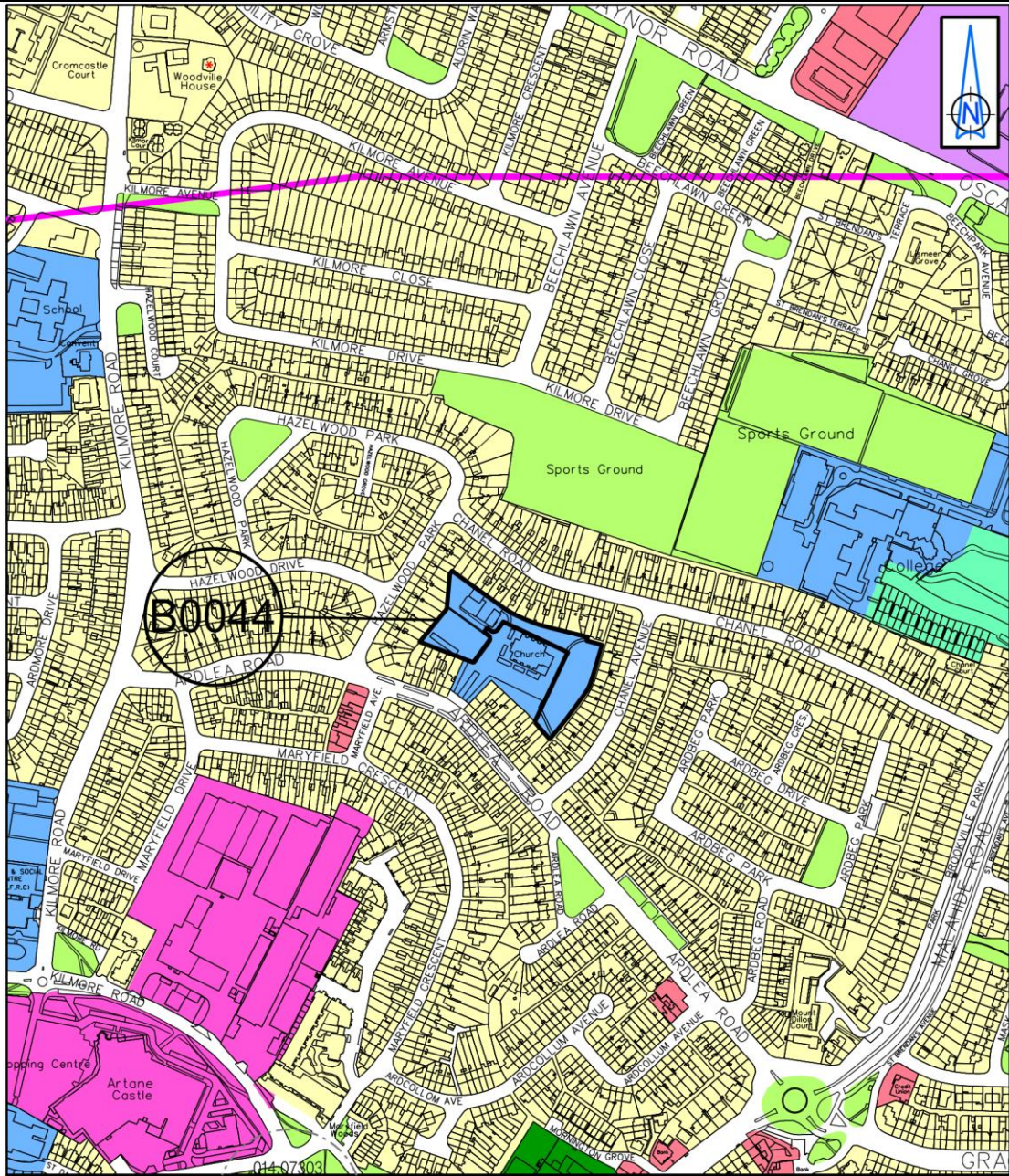
Site Address	Zoning From	Zoning To	Map Sheet	Map Reference
St. Francis of Assisi, Priorswood, Dublin 17	Z15	Z1	Map B	B-0042




 Comhairle Cathrach
 Bhaile Átha Cliath
 Dublin City Council

Dublin City Development Plan 2022-2028
Proposed Amendments to Draft Plan
 St. Francis of Assisi, Priorswood, Dublin 17
 Extract from Map B - B0042

Site Address	Zoning From	Zoning To	Map Sheet	Map Reference
St. John Vianney	Z12	Z15	Map B	B-0044



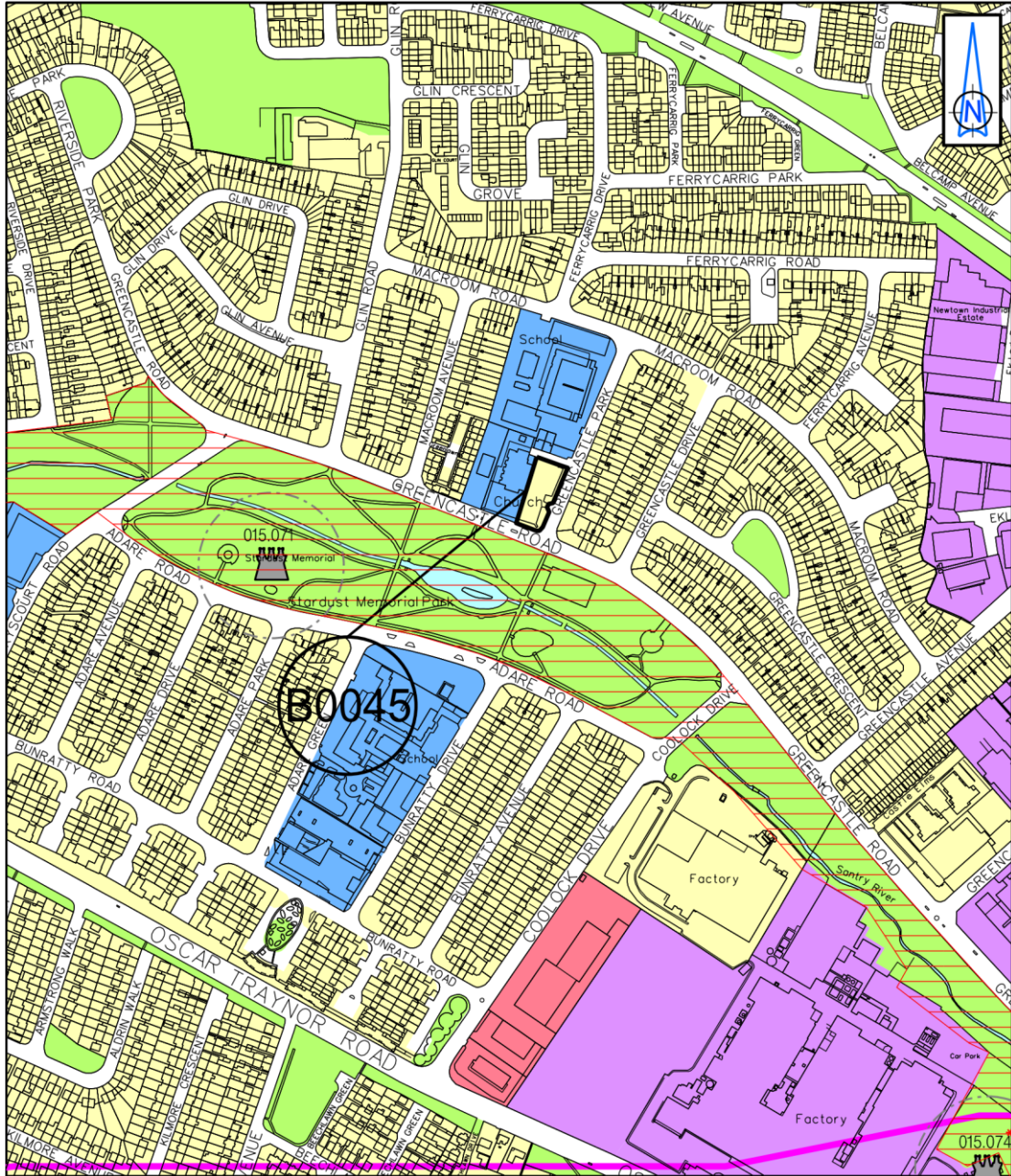
Dublin City Development Plan 2022-2028

Proposed Amendments to Draft Plan

Saint John Vianney

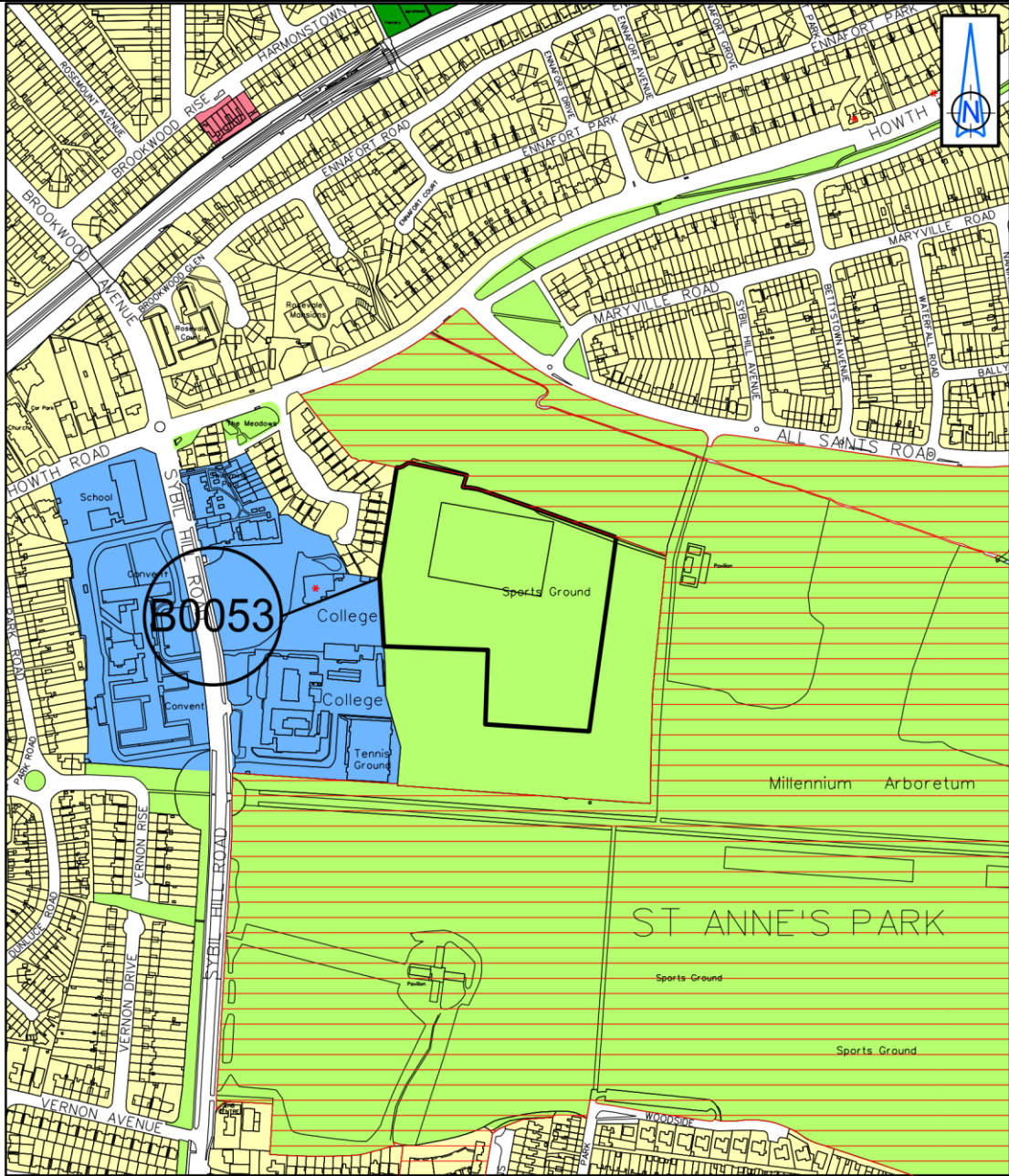
Extract from Map B - B0044

Site Address	Zoning From	Zoning To	Map Sheet	Map Reference
St. Joseph the Artisan, Greencastle Road, Dublin 17	Z15	Z1	Map B	B-0045



Dublin City Development Plan 2022-2028
Proposed Amendments to Draft Plan
 Saint Joseph the Artisan, Greencastle Road, Dublin 17
 Extract from Map B - B0045

Site Address	Zoning From	Zoning To	Map Sheet	Map Reference
St. Paul's Pitches	Z15	Z9	Map B	B-0053



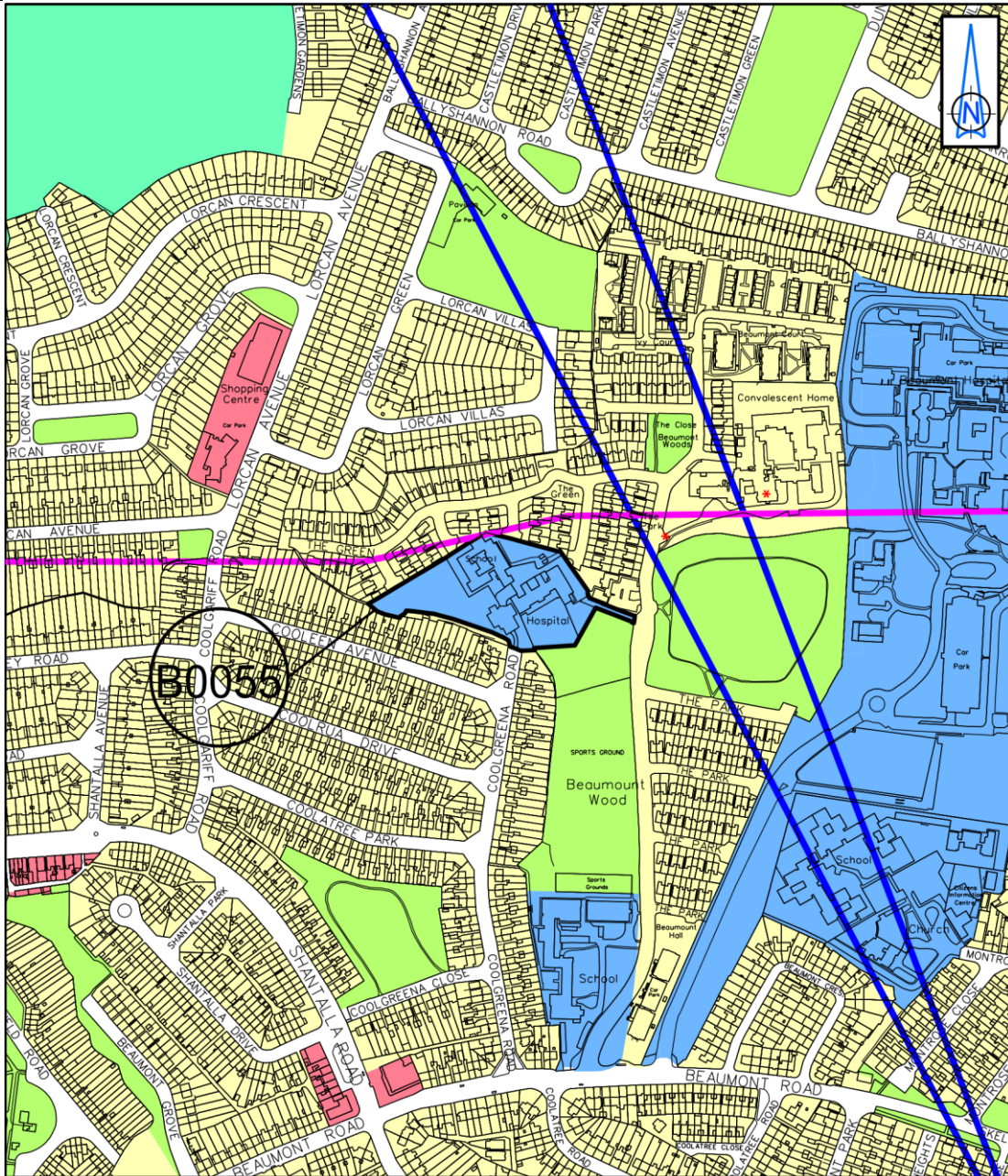
Dublin City Development Plan 2022-2028

Proposed Amendments to Draft Plan

Saint Paul's Pitches

Extract from Map B - B0053

Site Address	Zoning From	Zoning To	Map Sheet	Map Reference
St. Paul's Special School, Beaumont Woods, Beaumont, Dublin 5	Z1	Z15	Map B	B-0055

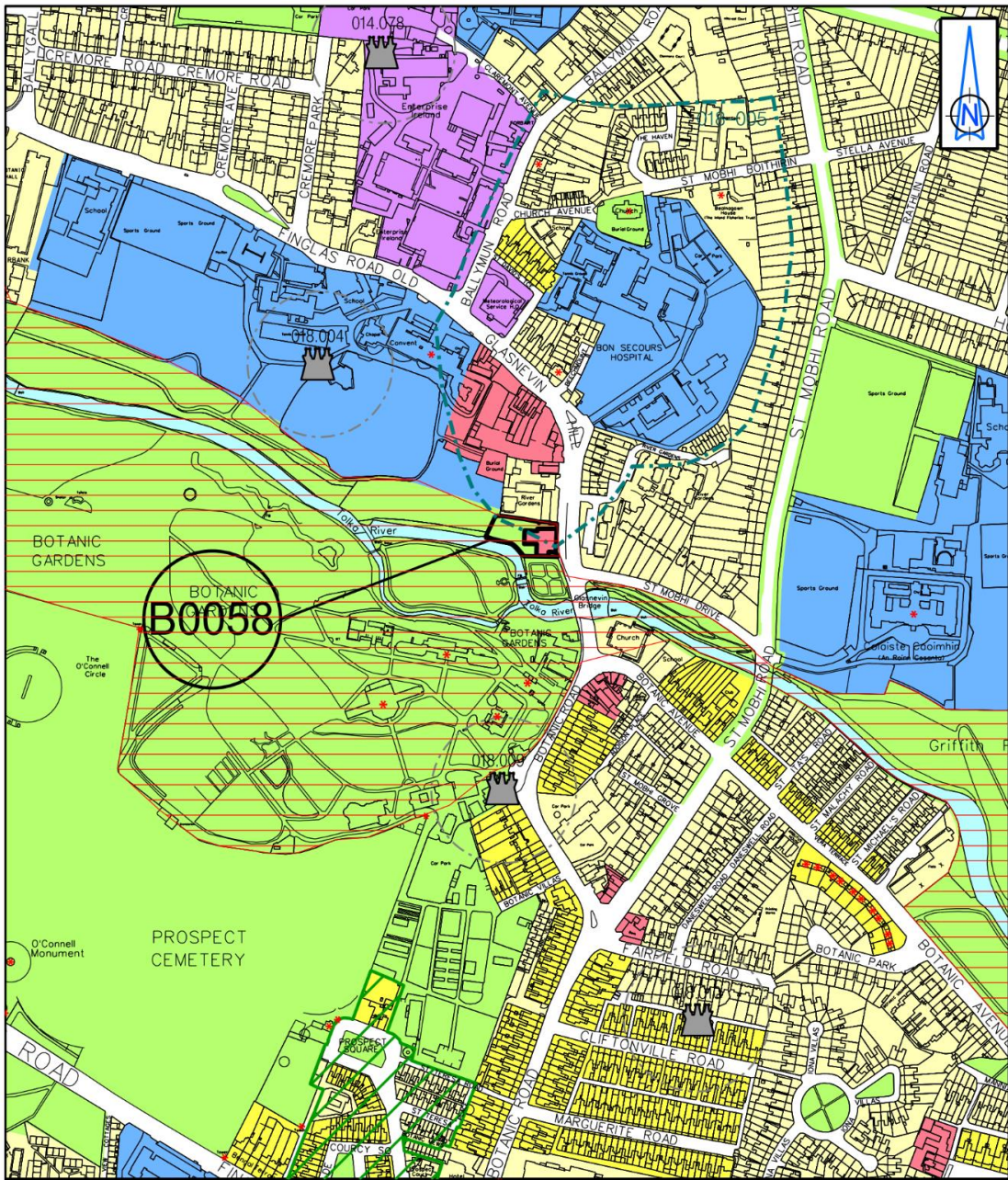


Dublin City Development Plan 2022-2028

Proposed Amendments to Draft Plan

Saint Paul's Special School,
Beaumont Woods, Beaumont, Dublin 5
Extract from Map B - B0055

Site Address	Zoning From	Zoning To	Map Sheet	Map Reference
Tolka House Pub, Finglas	Z1	Z3 / Z9	Map B	B-0058



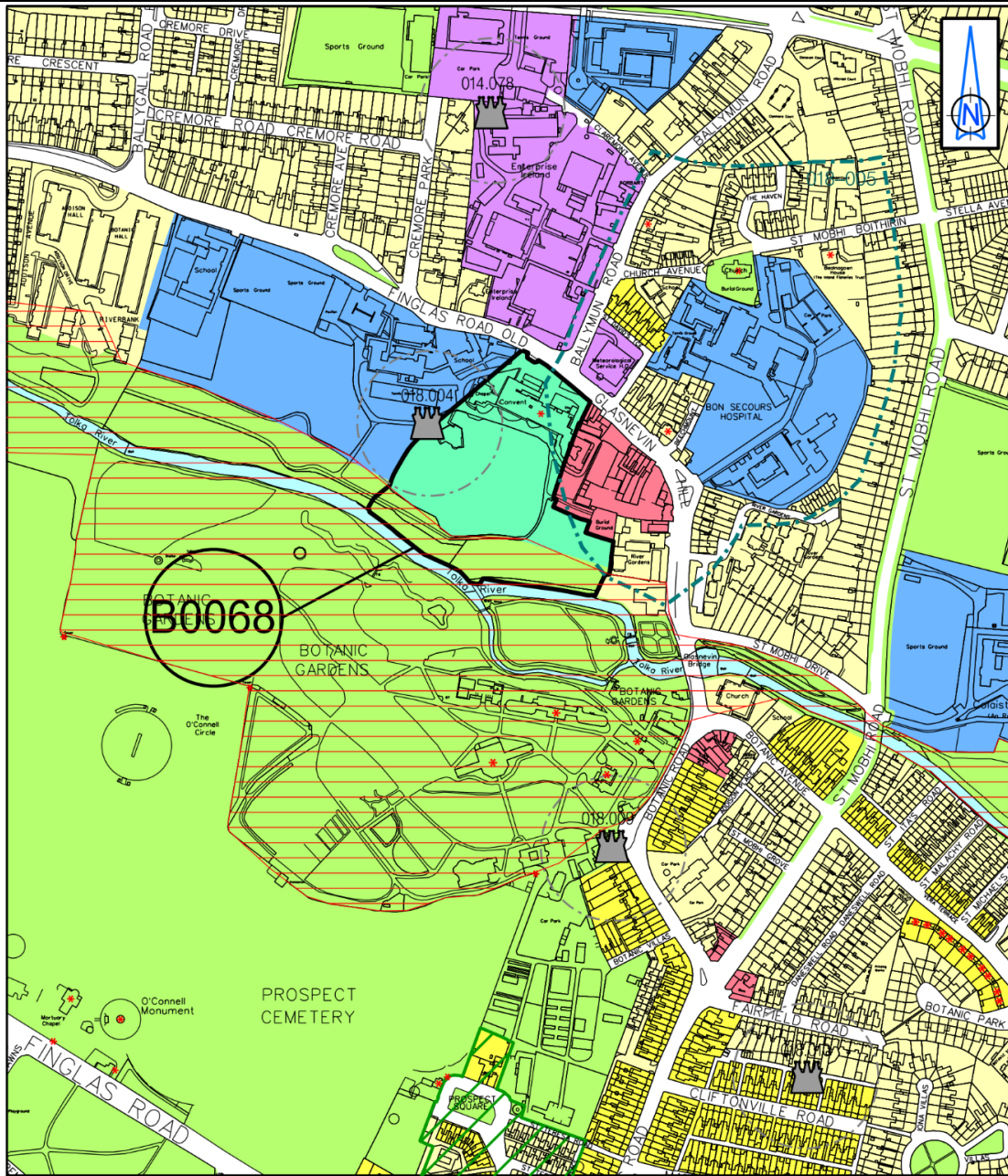
Dublin City Development Plan 2022-2028

Proposed Amendments to Draft Plan

Tolka House Pub, Finglas

Extract from Map B - B0058

Site Address	Zoning From	Zoning To	Map Sheet	Map Reference
Glasnevin Convent	Z9/Z15	Z9/Z12	Map B	B-0068



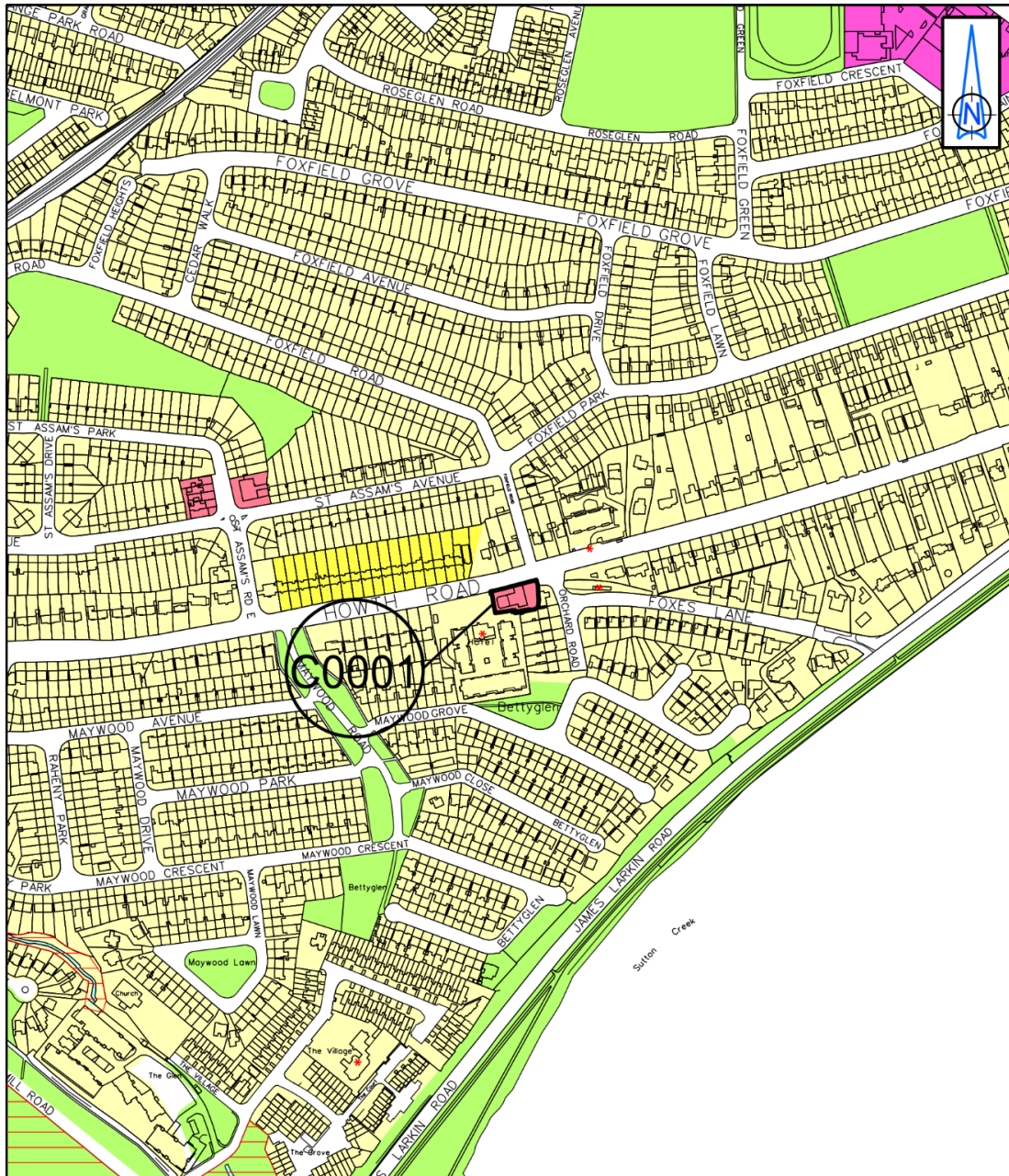
Dublin City Development Plan 2022-2028

Proposed Amendments to Draft Plan

Glasnevin Convent

Extract from Map B - B0068

Site Address	Zoning From	Zoning To	Map Sheet	Map Reference
Circle K, Foxhall, Howth Road, Raheny	Z1	Z3	Map C	C-0001



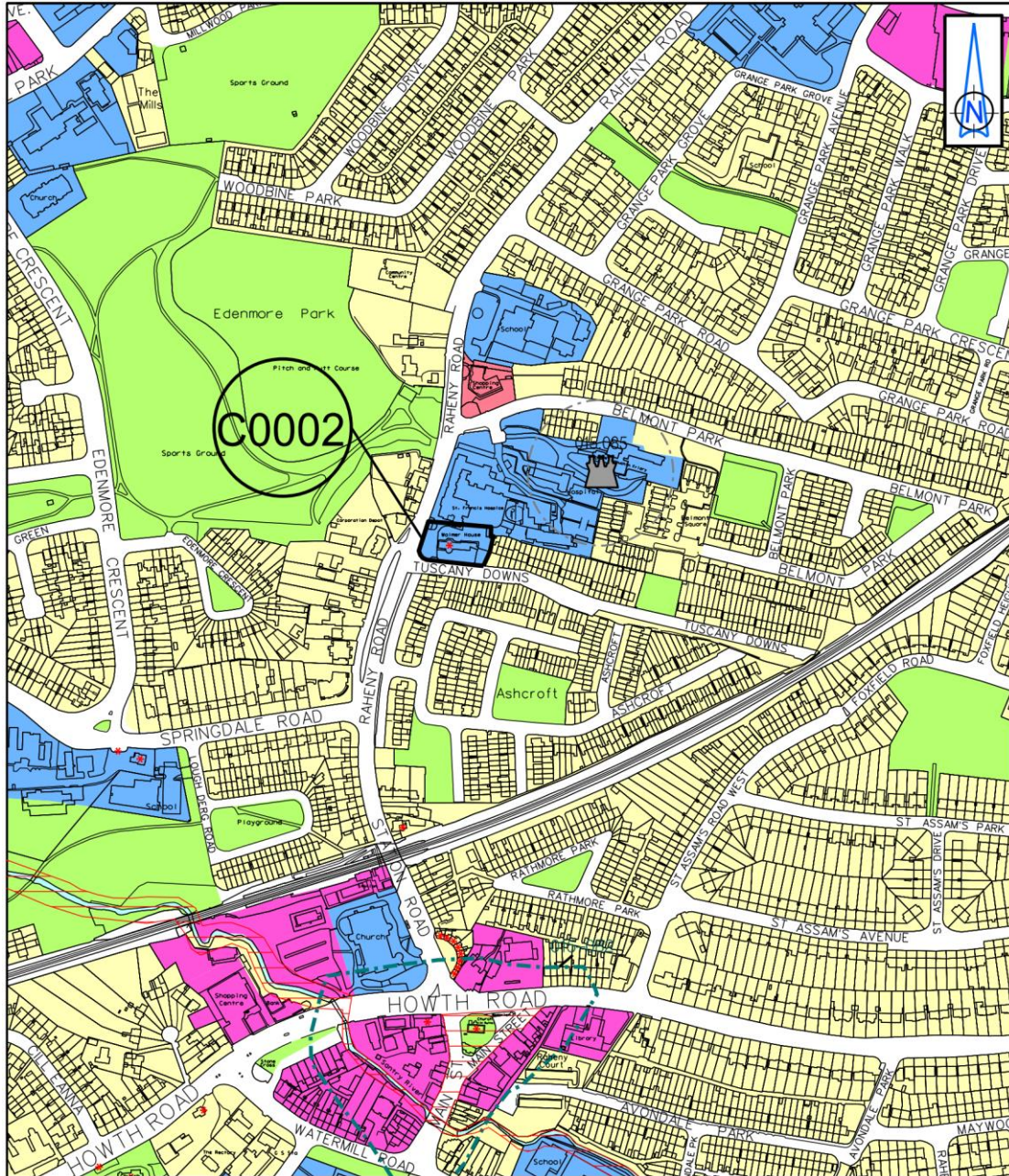
Dublin City Development Plan 2022–2028

Proposed Amendments to Draft Plan

Circle K, Foxhall, Howth Road, Raheny

Extract from Map C - C0001

Site Address	Zoning From	Zoning To	Map Sheet	Map Reference
St. Francis Hospice, Raheny	Z1	Z15	Map C	C-0002



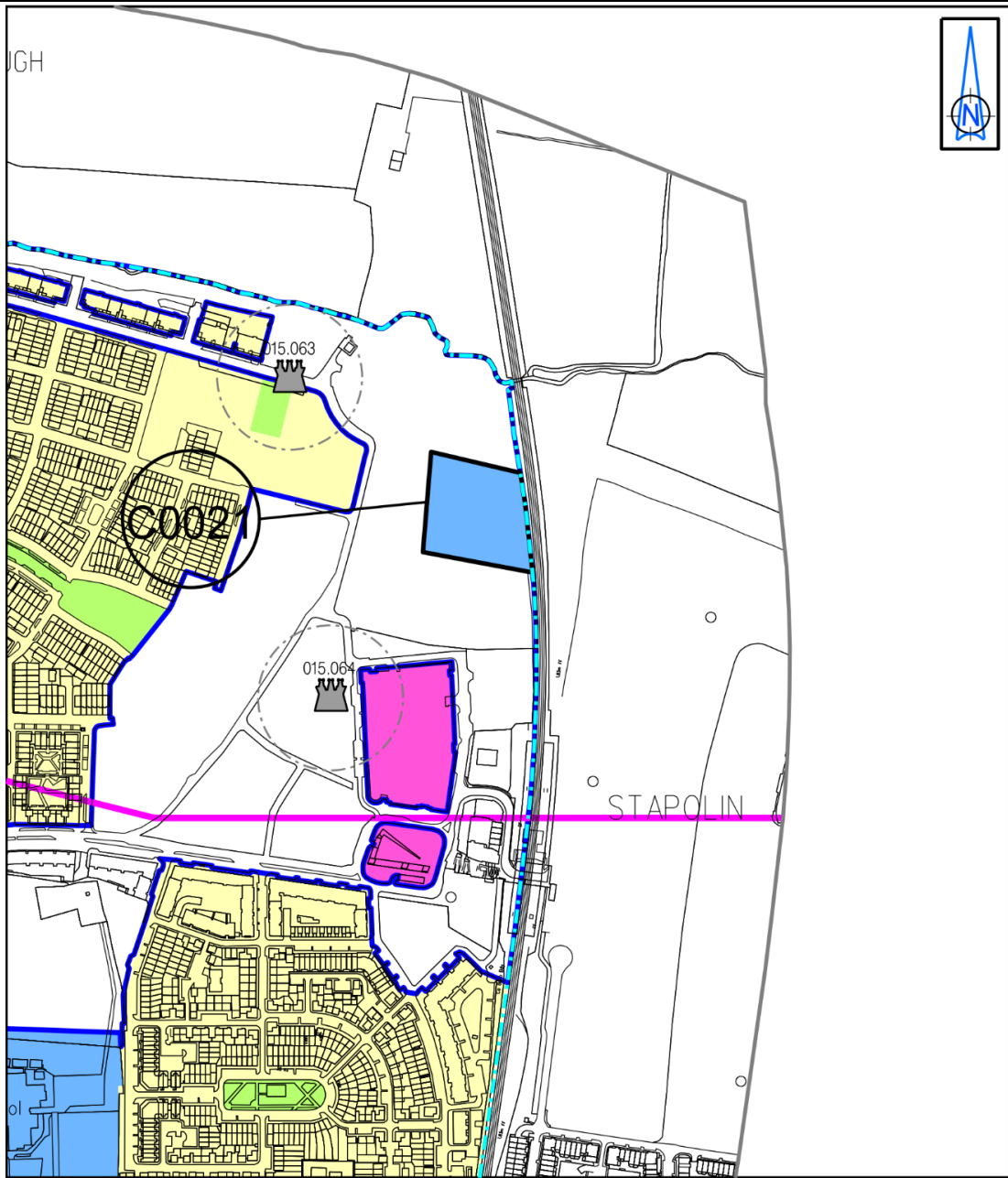
Dublin City Development Plan 2022-2028

Proposed Amendments to Draft Plan

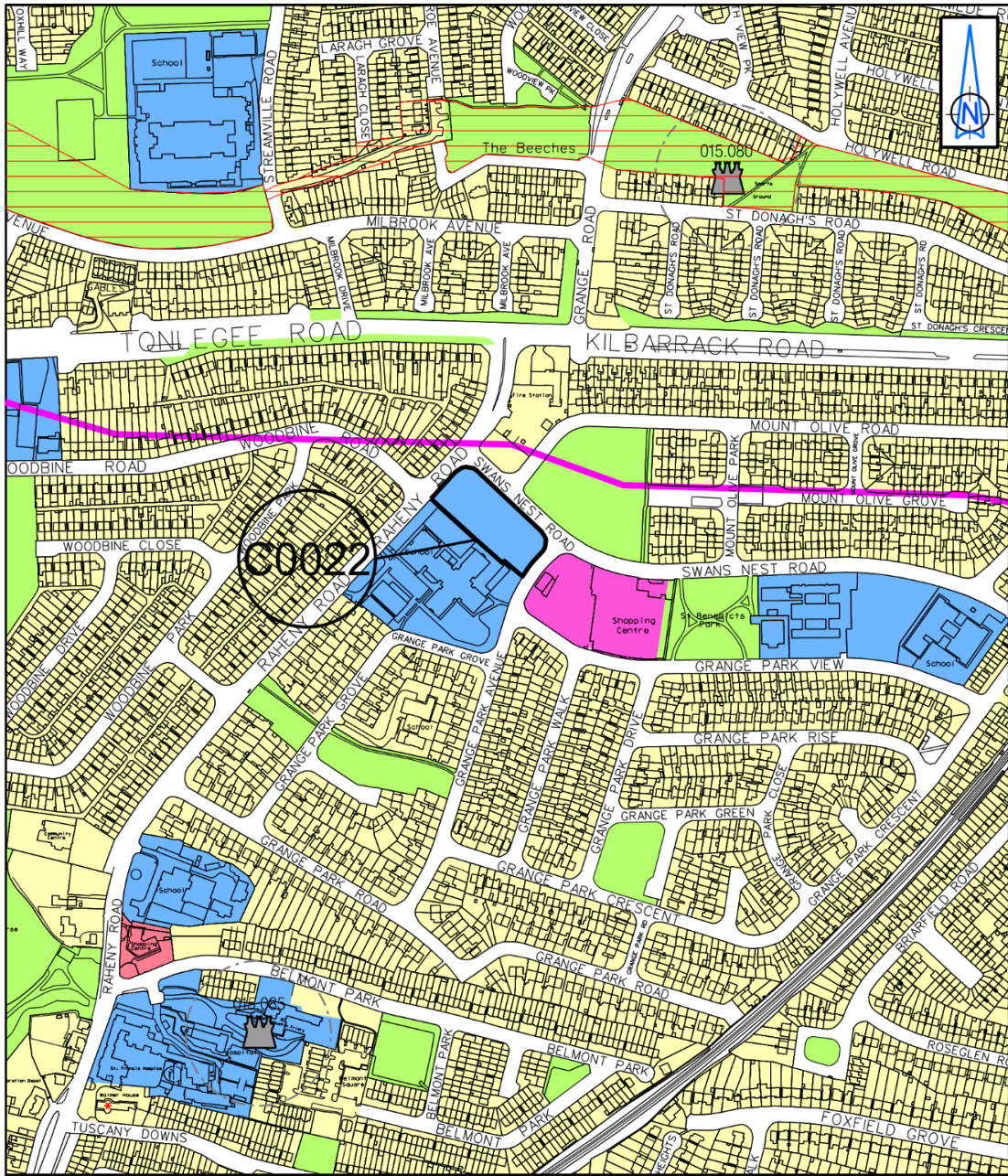
Saint Francis Hospice, Raheny

Extract from Map C - C0002

Site Address	Zoning From	Zoning To	Map Sheet	Map Reference
Site adjoining Clongriffin Train Line	Z14	Z15	Map C	C-0021



Site Address	Zoning From	Zoning To	Map Sheet	Map Reference
Lands at junction of Swan's Nest Road and Raheny Road	Z1	Z15	Map C	C-0022



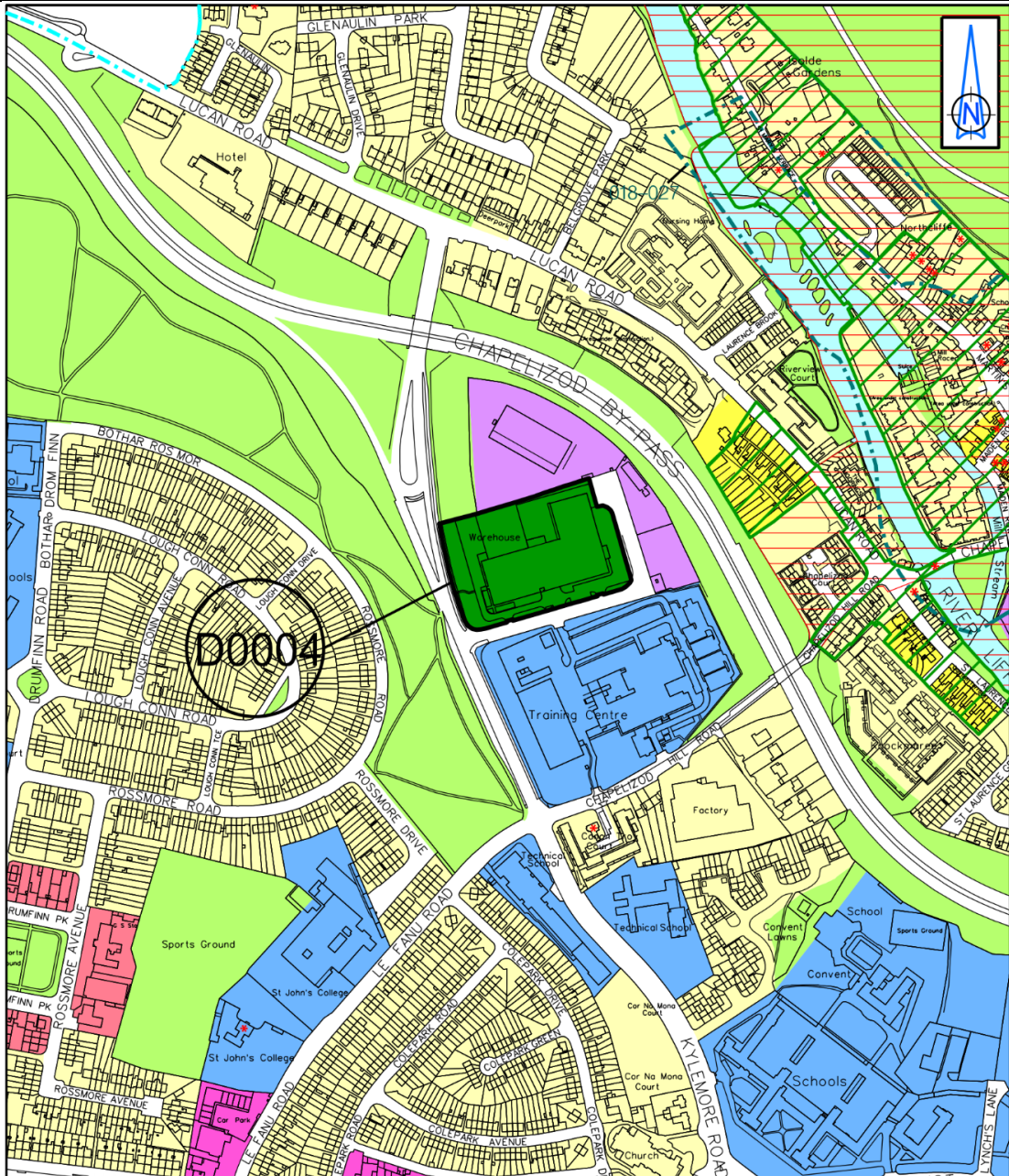
Dublin City Development Plan 2022-2028

Proposed Amendments to Draft Plan

Lands at junction of Swan's Nest Road & Raheny Road

Extract from Map C - C0022

Site Address	Zoning From	Zoning To	Map Sheet	Map Reference
Chapelizod Bypass / Rossmore Drive, Kylemore Road, Dublin 20	Z6	Z10	Map D	D-0004



Dublin City Development Plan 2022-2028

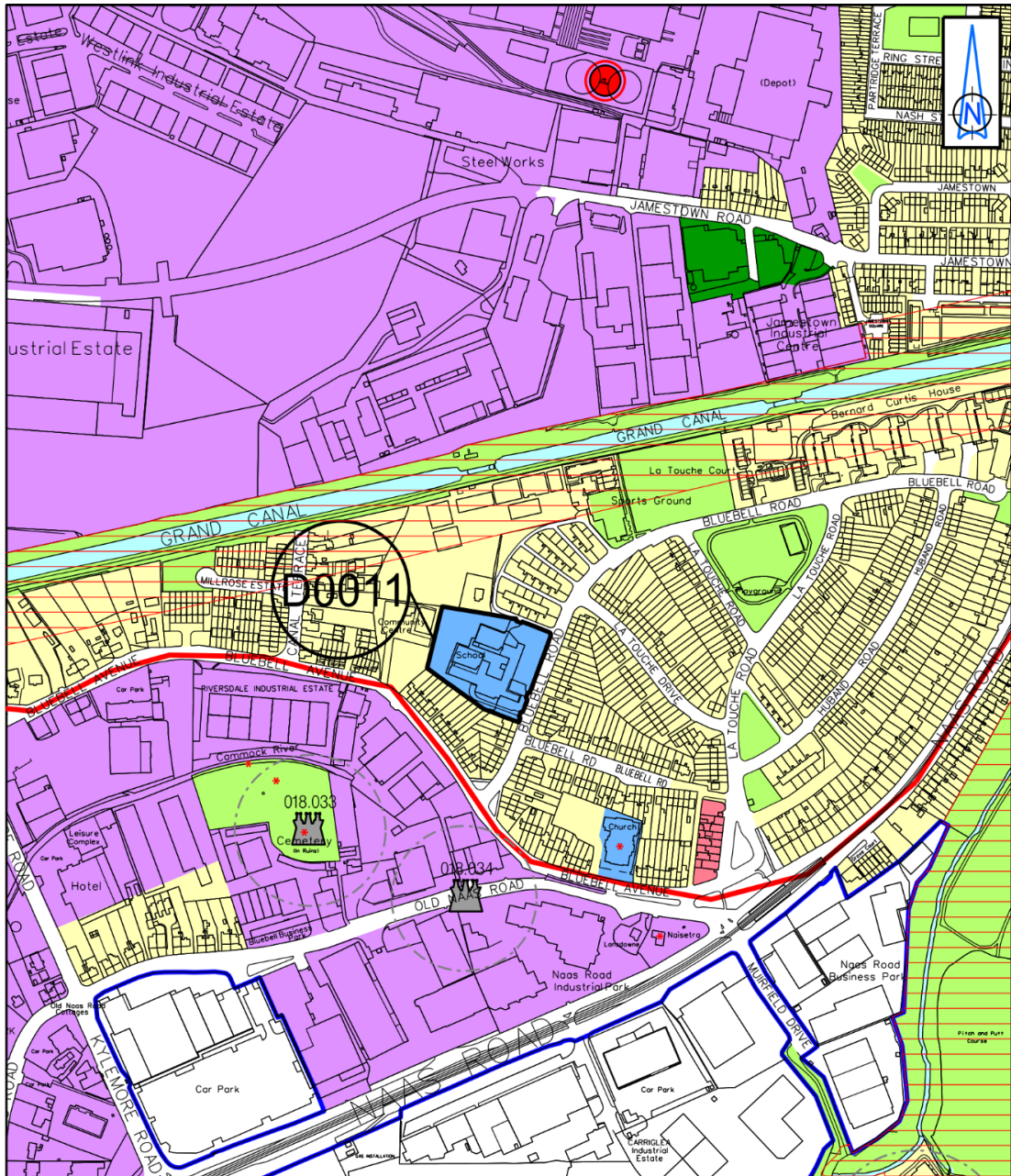
Proposed Amendments to Draft Plan

Chapelizod Bypass / Rossmore Drive,

Kylemore Road, Dublin 20

Extract from Map D - D0004

Site Address	Zoning From	Zoning To	Map Sheet	Map Reference
Our Lady of the Wayside NS, Bluebell Road, Bluebell, Dublin 12	Z1	Z15	Map D	D-0011



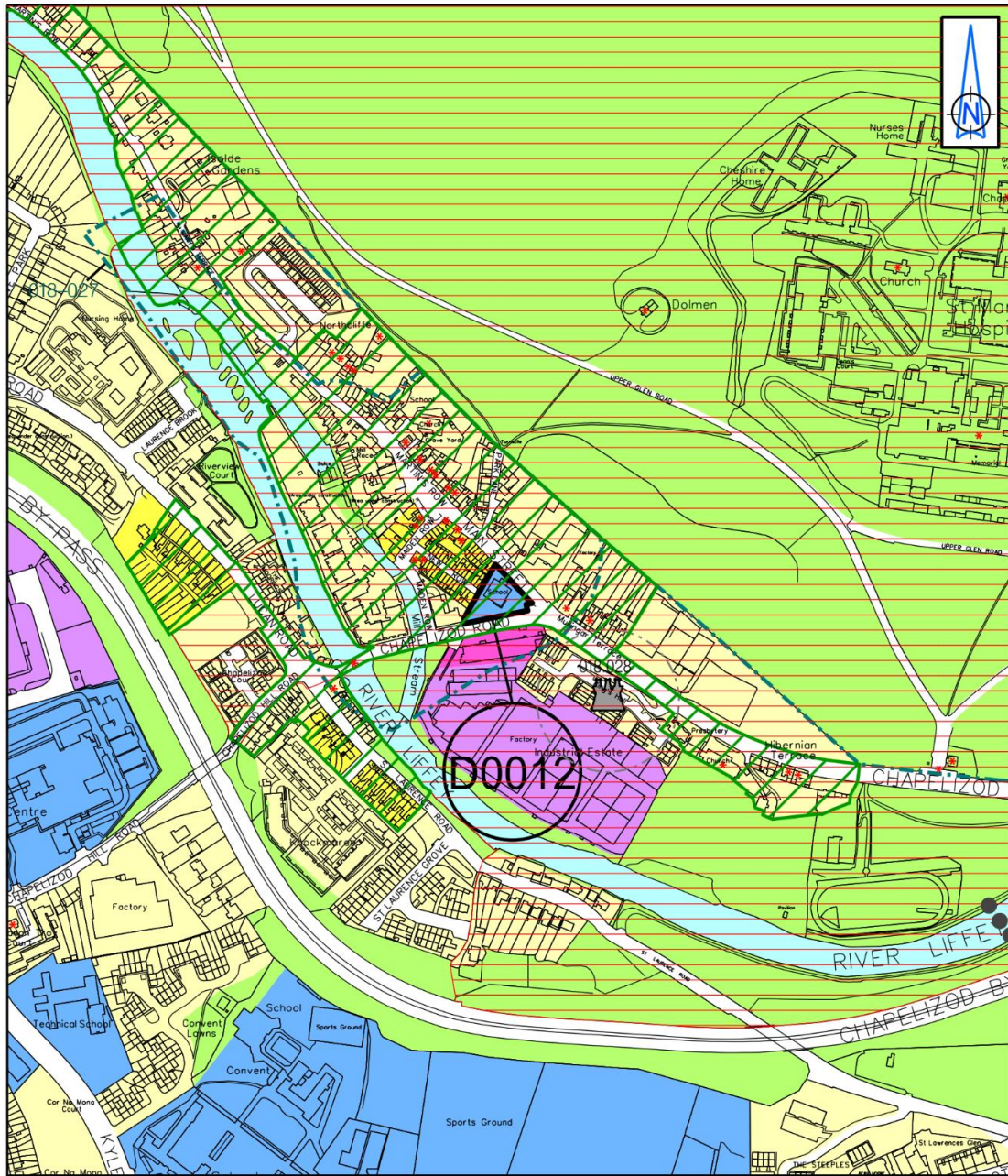
Dublin City Development Plan 2022-2028

Proposed Amendments to Draft Plan

Our Lady of the Wayside NS, Bluebell Road,
Bluebell, Dublin 12

Extract from Map D - D0011

Site Address	Zoning From	Zoning To	Map Sheet	Map Reference
St. Patricks NS, Chapelizod Village, Dublin 20	Z1	Z15	Map D	D-0012



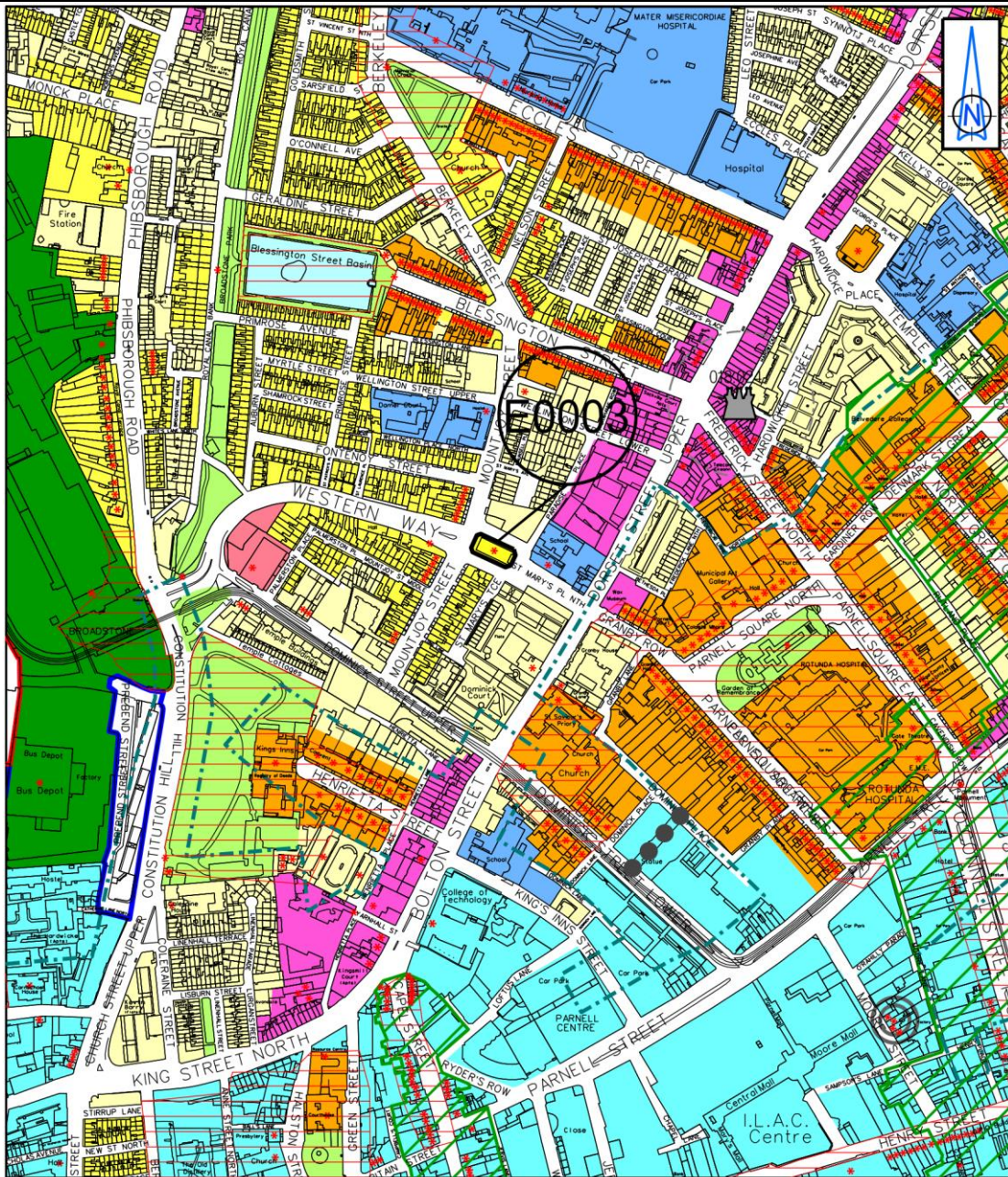
Dublin City Development Plan 2022–2028

Proposed Amendments to Draft Plan

Saint Patrick's NS, Chapelizod Village, Dublin 20

Extract from Map D - D0012

Site Address	Zoning From	Zoning To	Map Sheet	Map Reference
The Black Church, St. Mary's Place North, Dublin 7	Z1	Z2	Map E	E-0003



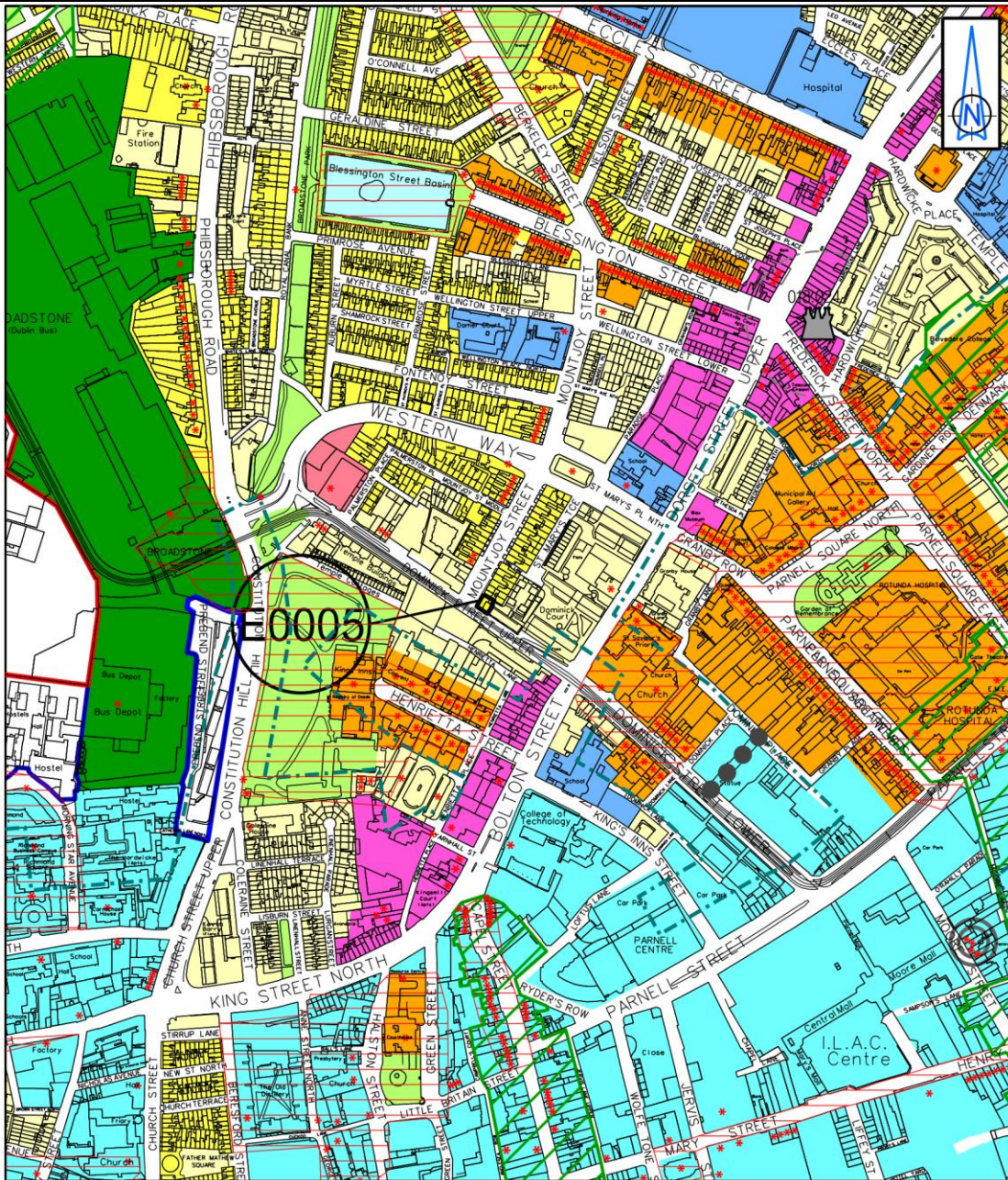
Dublin City Development Plan 2022-2028

Proposed Amendments to Draft Plan

The Black Church, Saint Mary's Place North, Dublin 7

Extract from Map E - E0003

Site Address	Zoning From	Zoning To	Map Sheet	Map Reference
Thomas Brennan's Bar, 15 Dominick Street, Dublin 7.	Z1	Z2	Map E	E-0005




 Comhairle Cathrach
 Bhaile Átha Cliath
 Dublin City Council

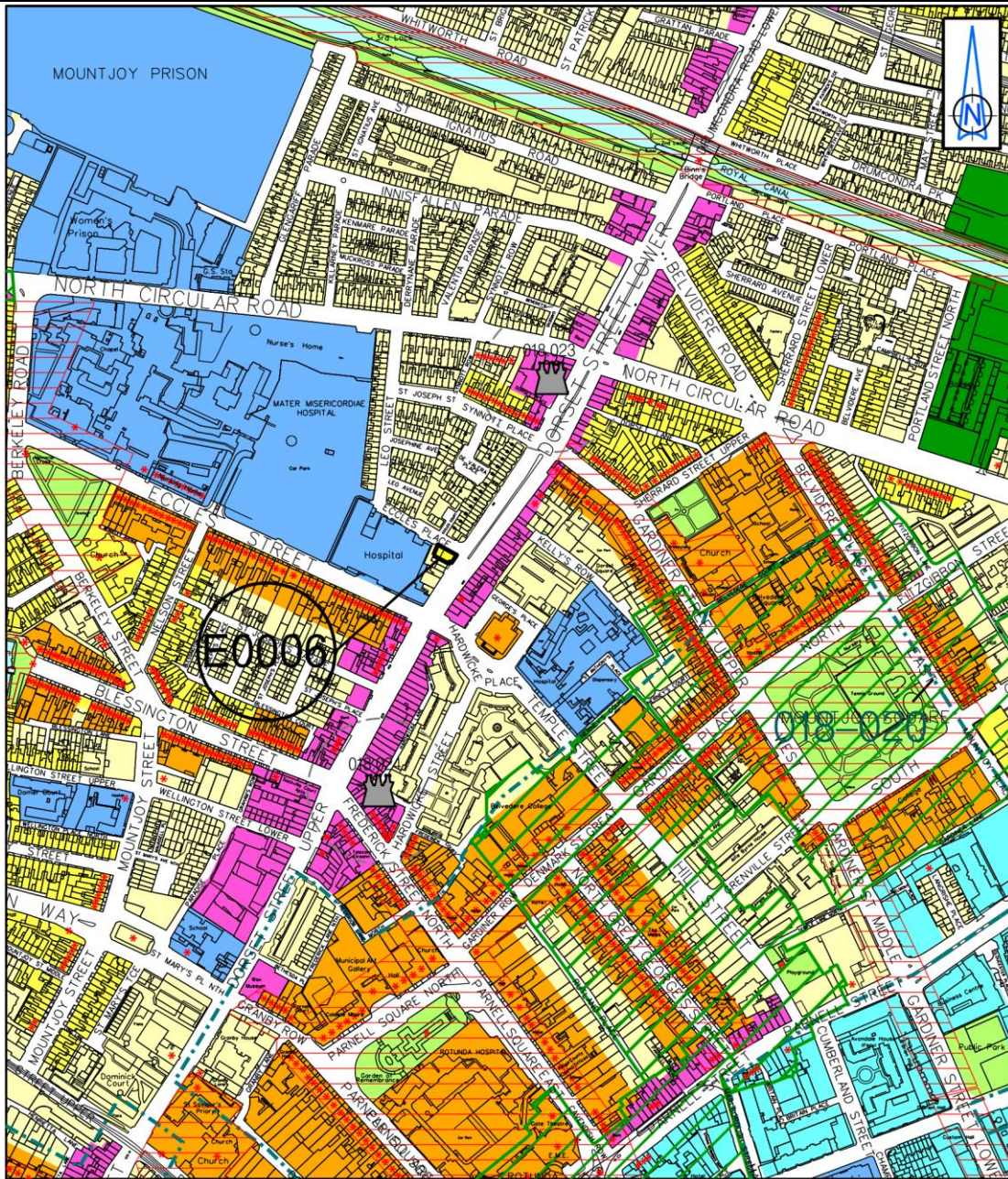
Dublin City Development Plan 2022-2028

Proposed Amendments to Draft Plan

Thomas Brennan's Bar, 15 Dominick Street, Dublin 7

Extract from Map E - E0005

Site Address	Zoning From	Zoning To	Map Sheet	Map Reference
106-107 Dorset Street, Dublin 1	Z1	Z2	Map E	E-0006




 Comhairle Cathrach
 Bhaile Átha Cliath
 Dublin City Council

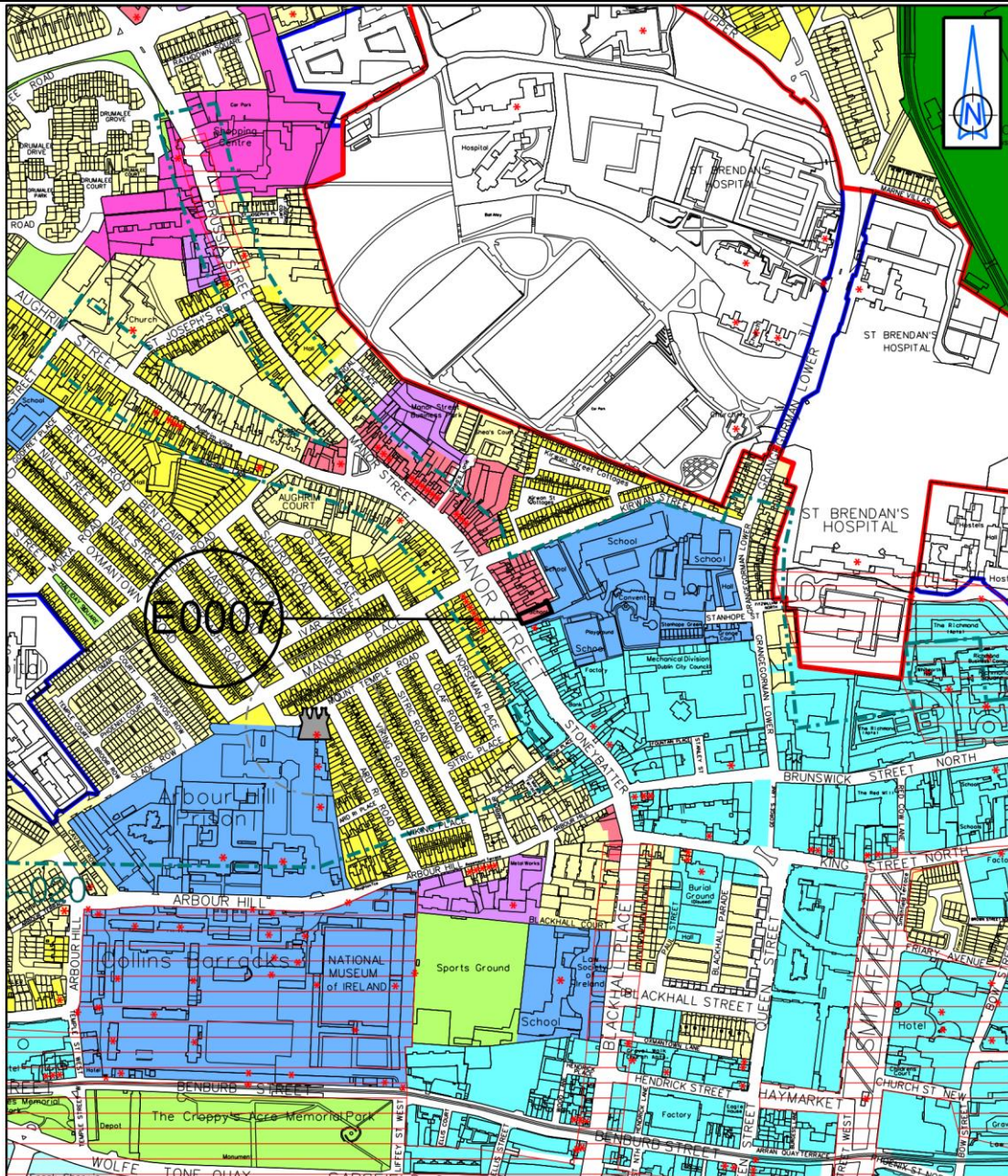
Dublin City Development Plan 2022–2028

Proposed Amendments to Draft Plan

106-107 Dorset Street, Dublin 1

Extract from Map E - E0006

Site Address	Zoning From	Zoning To	Map Sheet	Map Reference
12 Manor Street , Stoneybatter, Dublin 7	Z15	Z3	Map E	E-0007



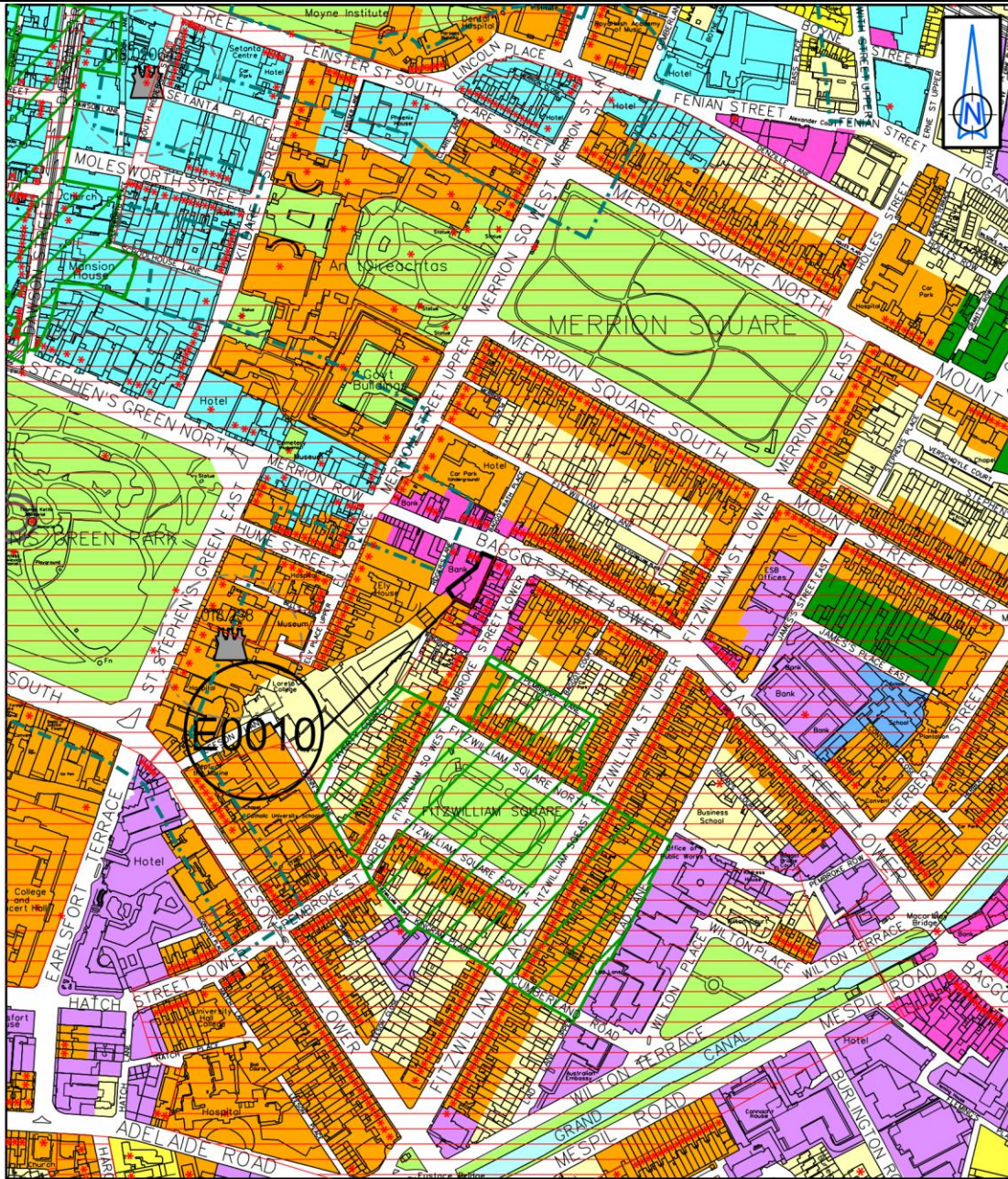
Dublin City Development Plan 2022–2028

Proposed Amendments to Draft Plan

12 Manor Street, Stoneybatter, Dublin 7

Extract from Map E - E0007

Site Address	Zoning From	Zoning To	Map Sheet	Map Reference
134/135 Lower Baggot Street, Dublin 2	Z4/ Z8	Z4	Map E	E-0010



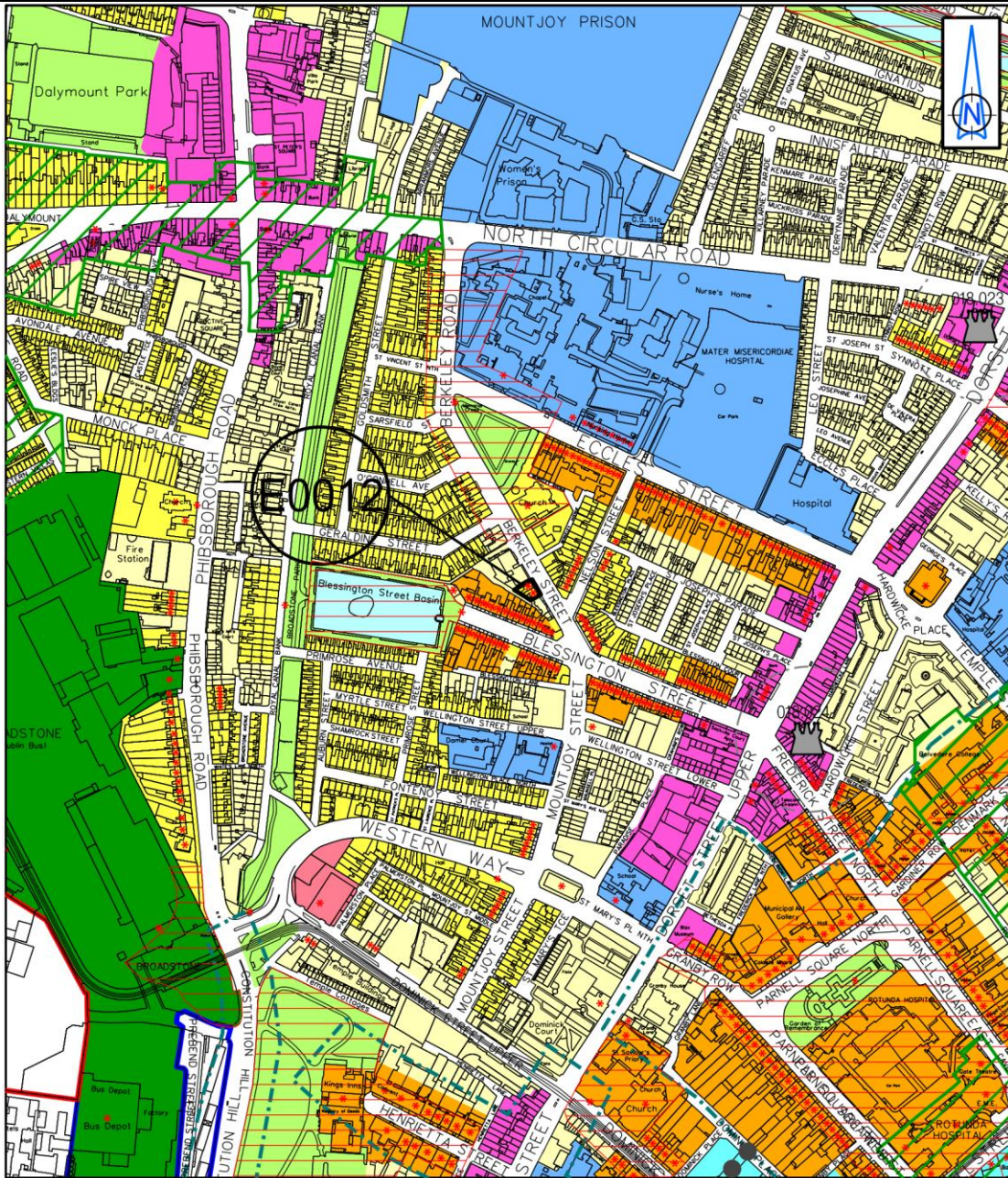
Dublin City Development Plan 2022–2028

Proposed Amendments to Draft Plan

134 / 135 Lower Baggot Street, Dublin 2

Extract from Map E - E0010

Site Address	Zoning From	Zoning To	Map Sheet	Map Reference
16 and 17 Berkeley Street, Dublin 7	Z1	Z2	Map E	E-0012



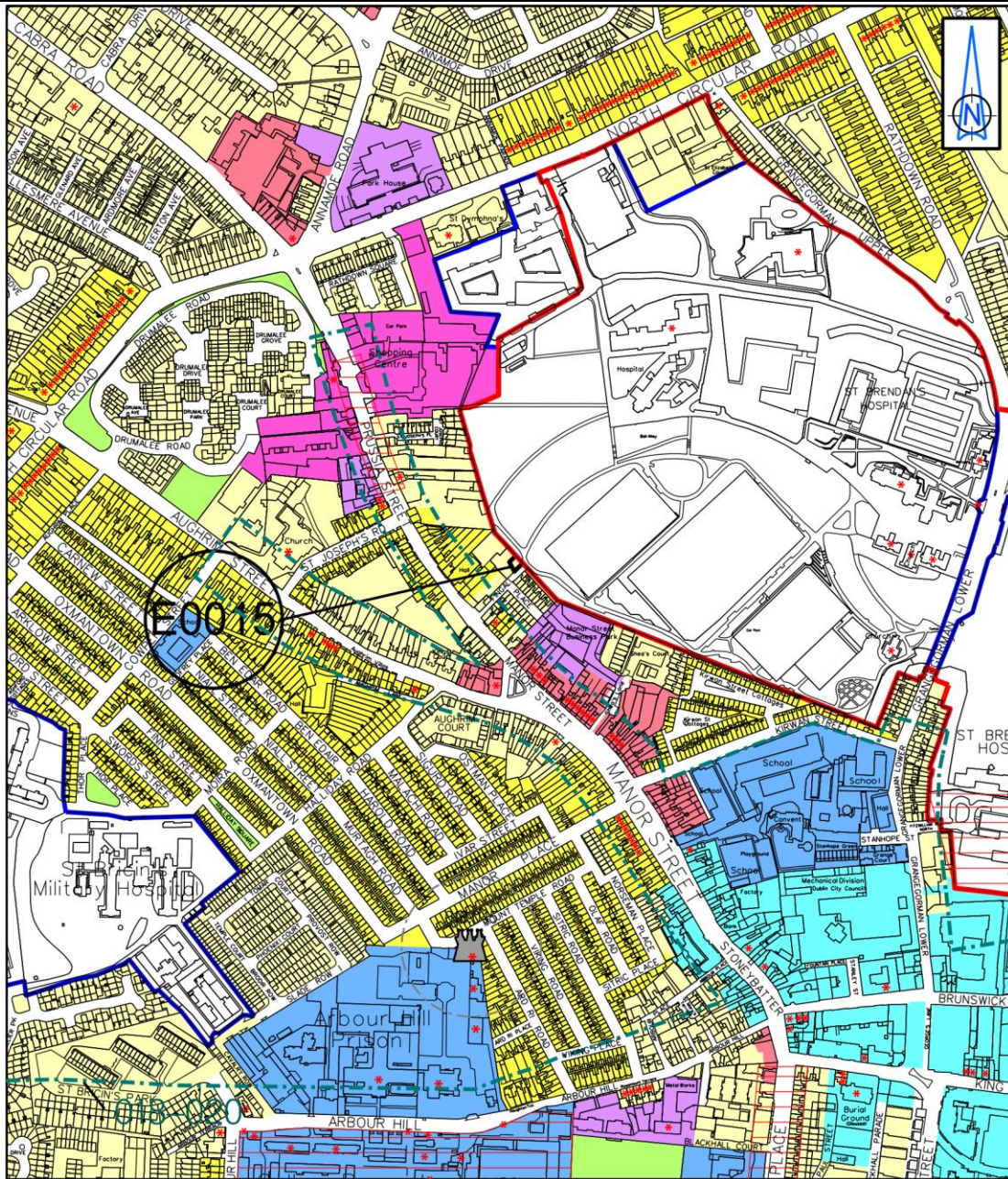
Dublin City Development Plan 2022-2028

Proposed Amendments to Draft Plan

16 & 17 Berkeley Street, Dublin 7

Extract from Map E - E0012

Site Address	Zoning From	Zoning To	Map Sheet	Map Reference
8/9/10 Prussia Street	White land	Z1	Map E	E-0015



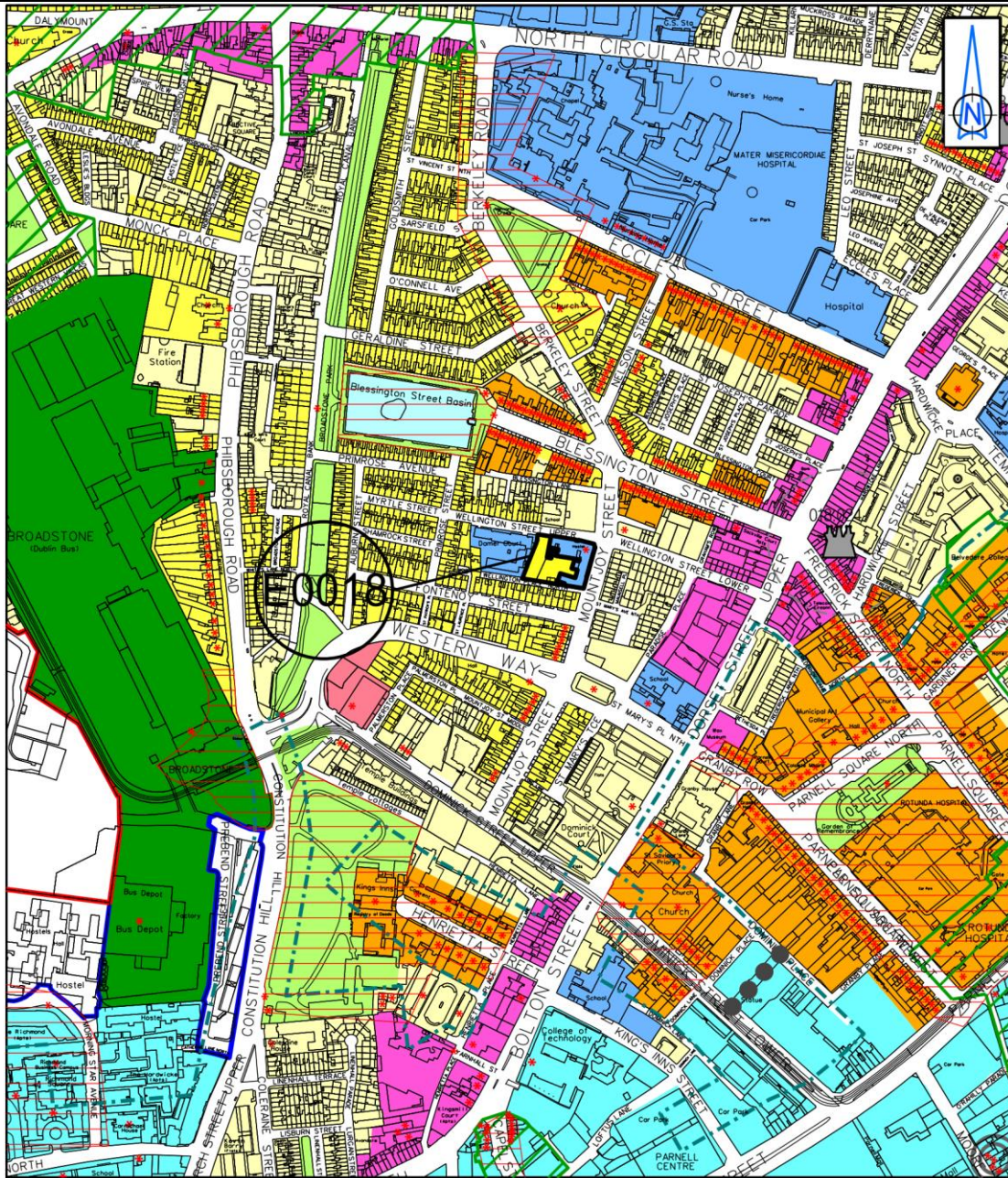
Dublin City Development Plan 2022-2028

Proposed Amendments to Draft Plan

8 / 9 / 10 Prussia Street

Extract from Map E - E0015

Site Address	Zoning From	Zoning To	Map Sheet	Map Reference
An Oige, 61 Mountjoy St., Dublin 7	Z15	Z2/Z15	Map E	E-0018



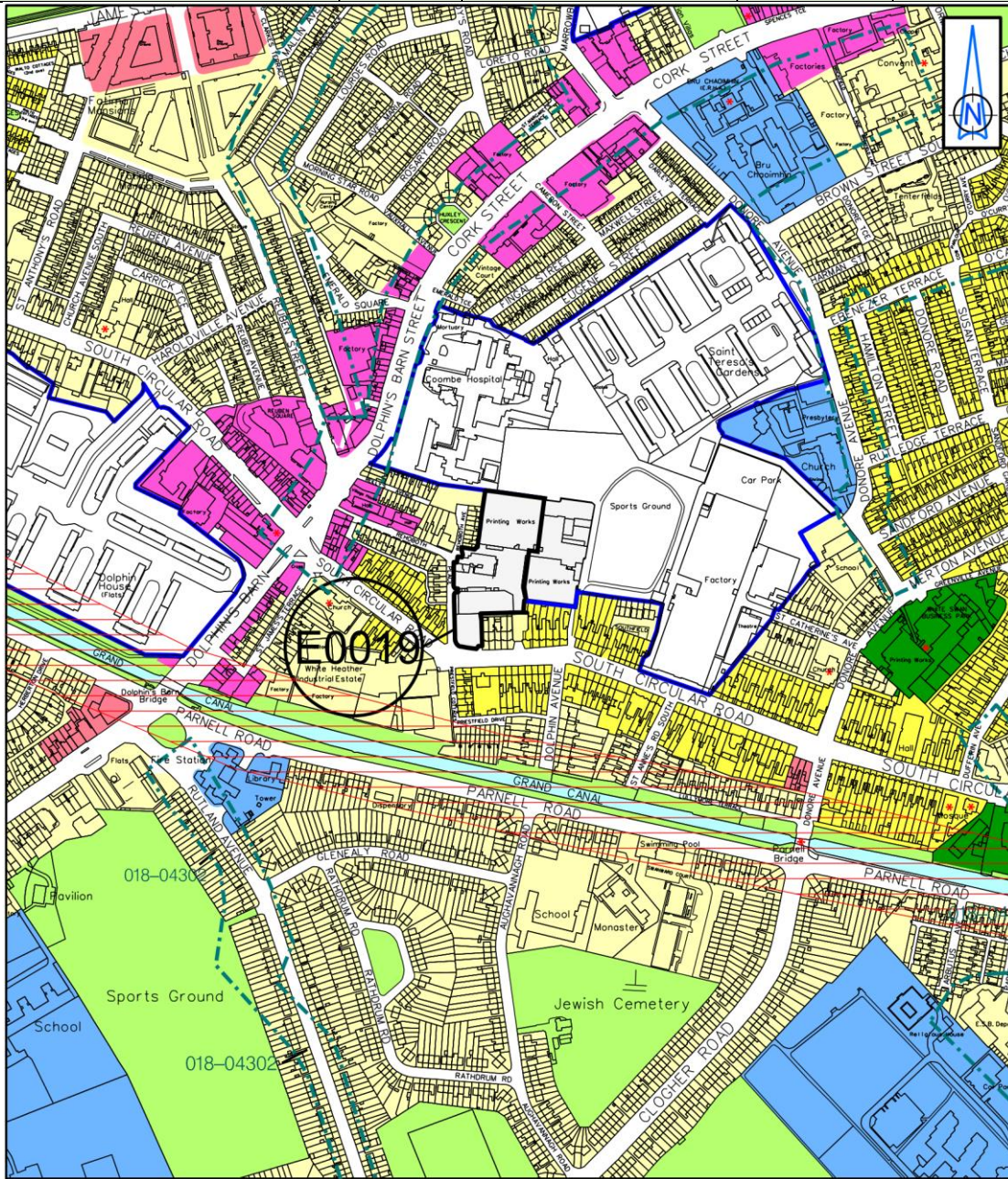
Dublin City Development Plan 2022-2028

Proposed Amendments to Draft Plan

An Oige, 61 Mountjoy Street, Dublin 7

Extract from Map E - E0018

Site Address	Zoning From	Zoning To	Map Sheet	Map Reference
Bailey Gibson	Z4	Z14	Map E	E-0019




 Comhairle Cathrach
 Bhaile Átha Cliath
 Dublin City Council

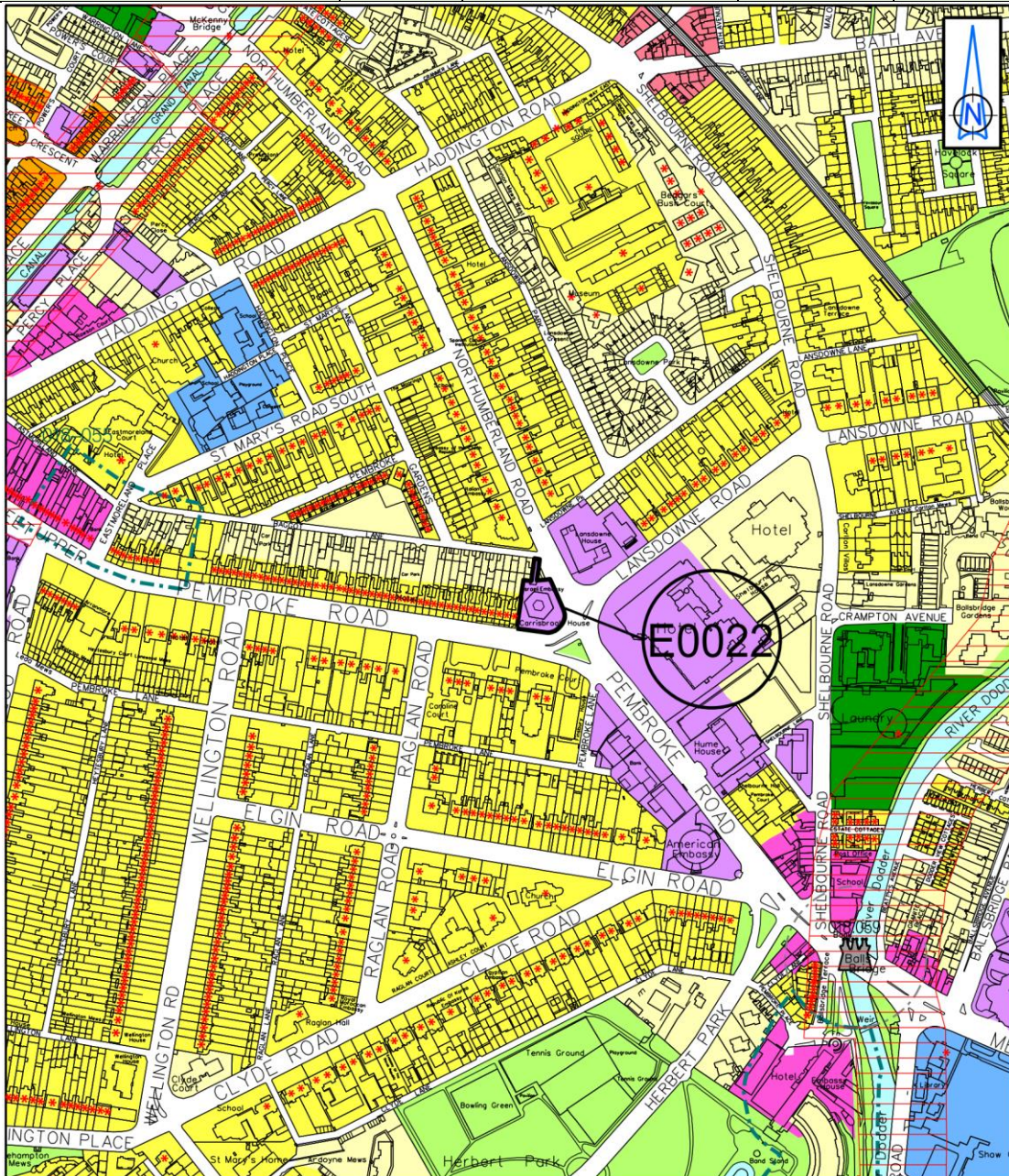
Dublin City Development Plan 2022–2028

Proposed Amendments to Draft Plan

Bailey Gibson

Extract from Map E - E0019

Site Address	Zoning From	Zoning To	Map Sheet	Map Reference
Carrisbrook House, 112 Northumberland Road, Dublin 4	Z1/Z6	Z6	Map E	E-0022



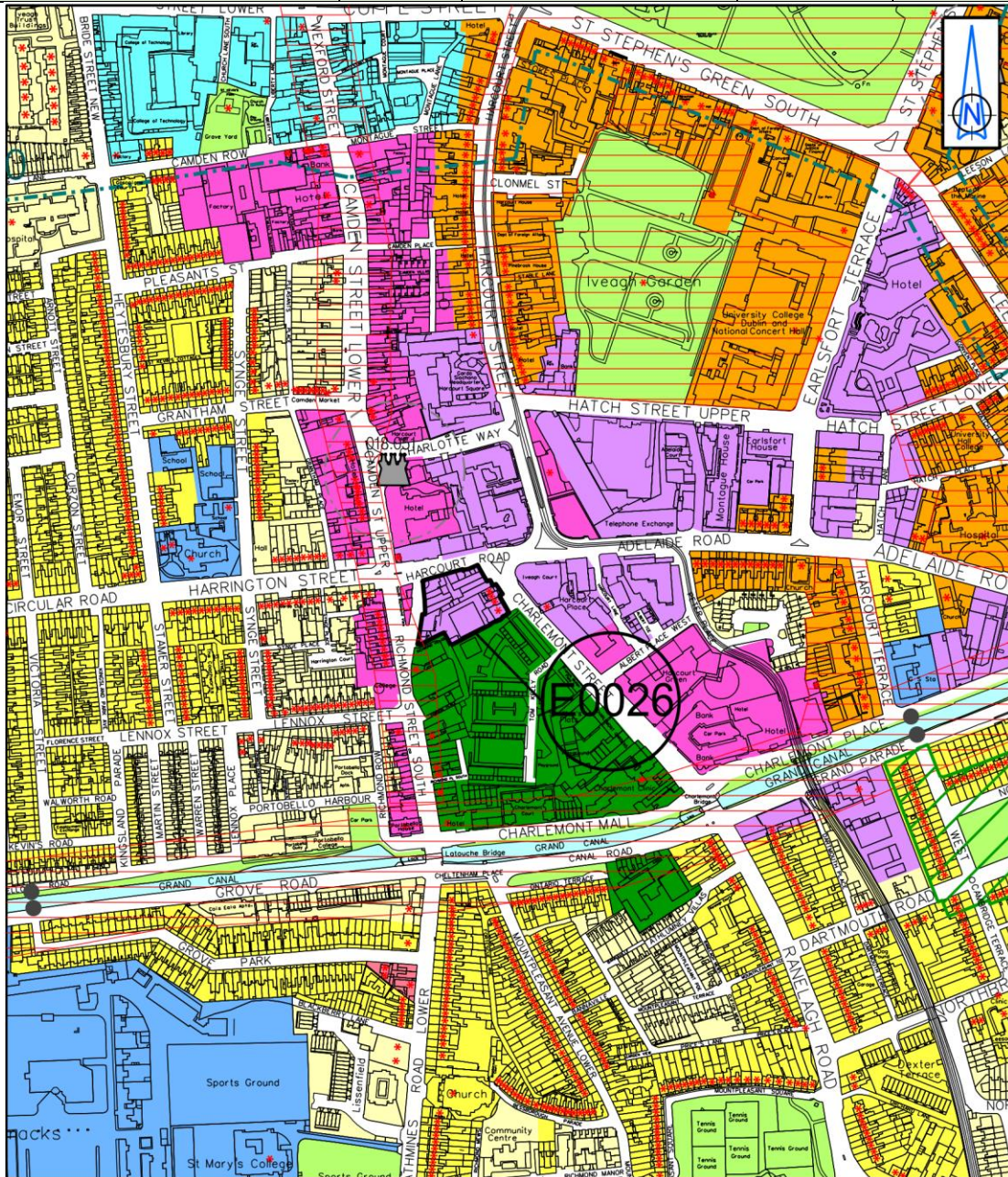
Dublin City Development Plan 2022-2028

Proposed Amendments to Draft Plan

Carrisbrook House, 112 Northumberland Road, Dublin 4

Extract from Map E - E0022

Site Address	Zoning From	Zoning To	Map Sheet	Map Reference
Charlemont Street, Harcourt Road and Richmond Street South	Z10	Z6	Map E	E-0026



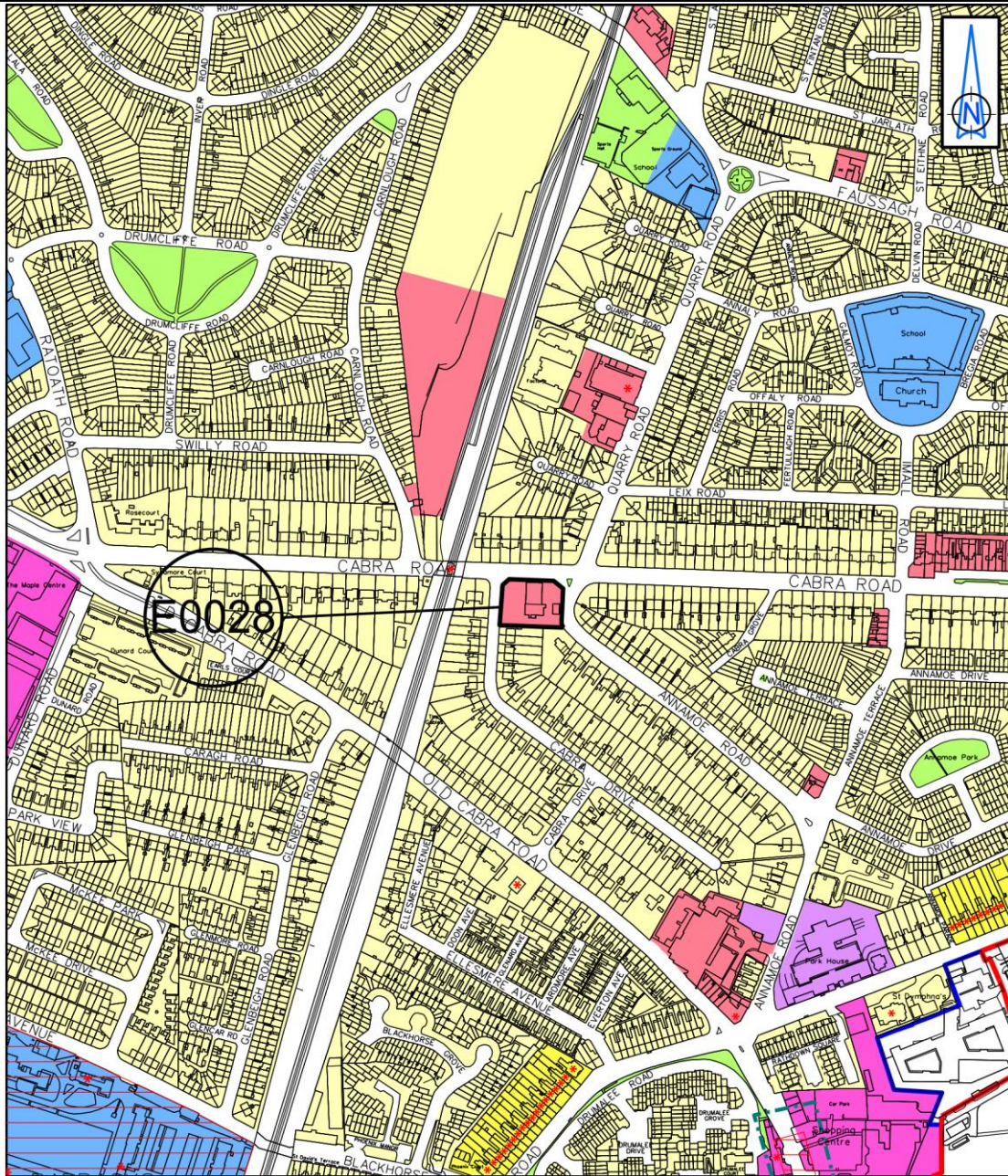
Dublin City Development Plan 2022–2028

Proposed Amendments to Draft Plan

Charlemont Street, Harcourt Road &
Richmond Street South

Extract from Map E - E0026

Site Address	Zoning From	Zoning To	Map Sheet	Map Reference
Circle K, Cabra Road, Dublin 7	Z1	Z3	Map E	E-0028



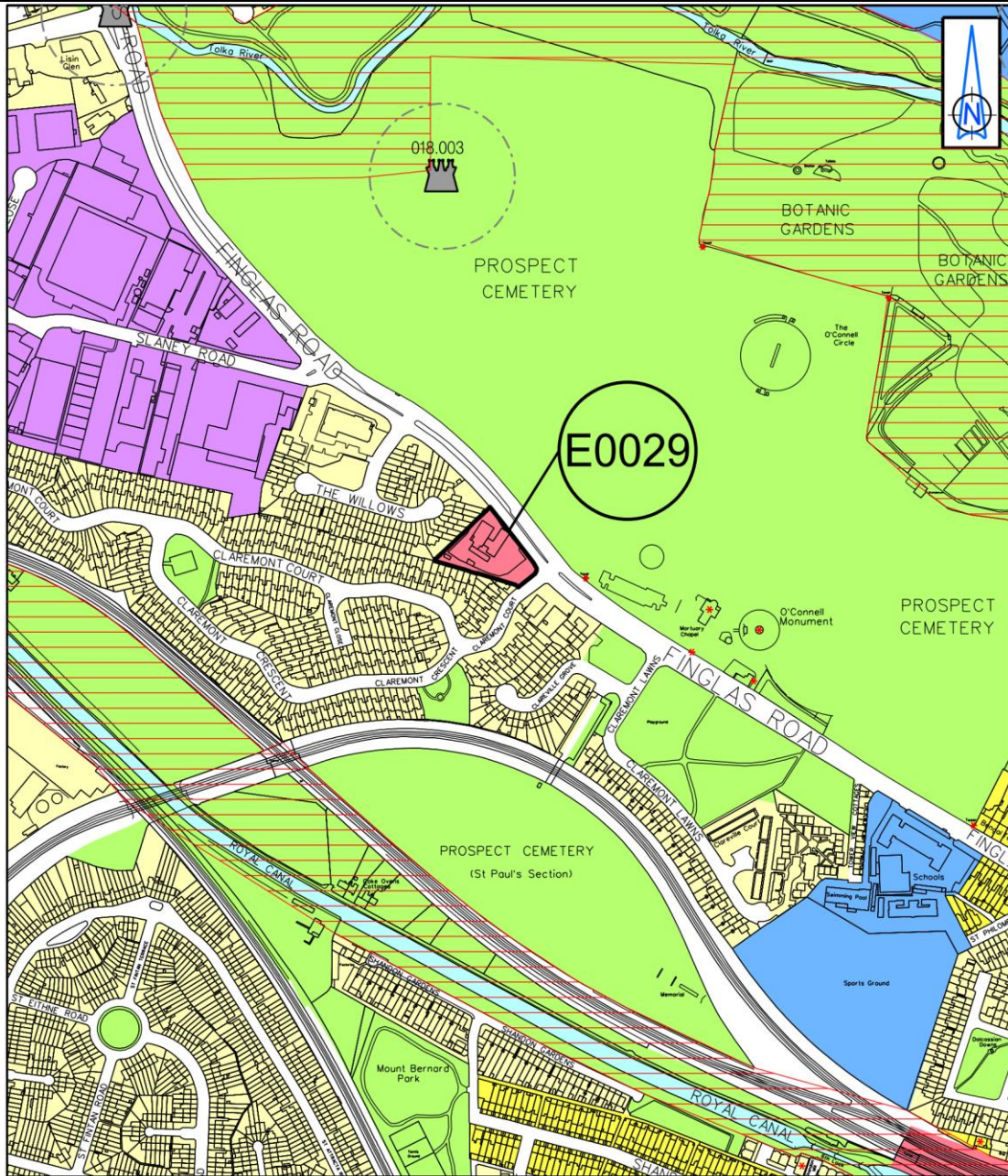
Dublin City Development Plan 2022-2028

Proposed Amendments to Draft Plan

Circle K Cabra Road, Dublin 7

Extract from Map E - E0028

Site Address	Zoning From	Zoning To	Map Sheet	Map Reference
Circle K, Glasnevin, Finglas Road, Dublin 11	Z1	Z3	Map E	E-0029



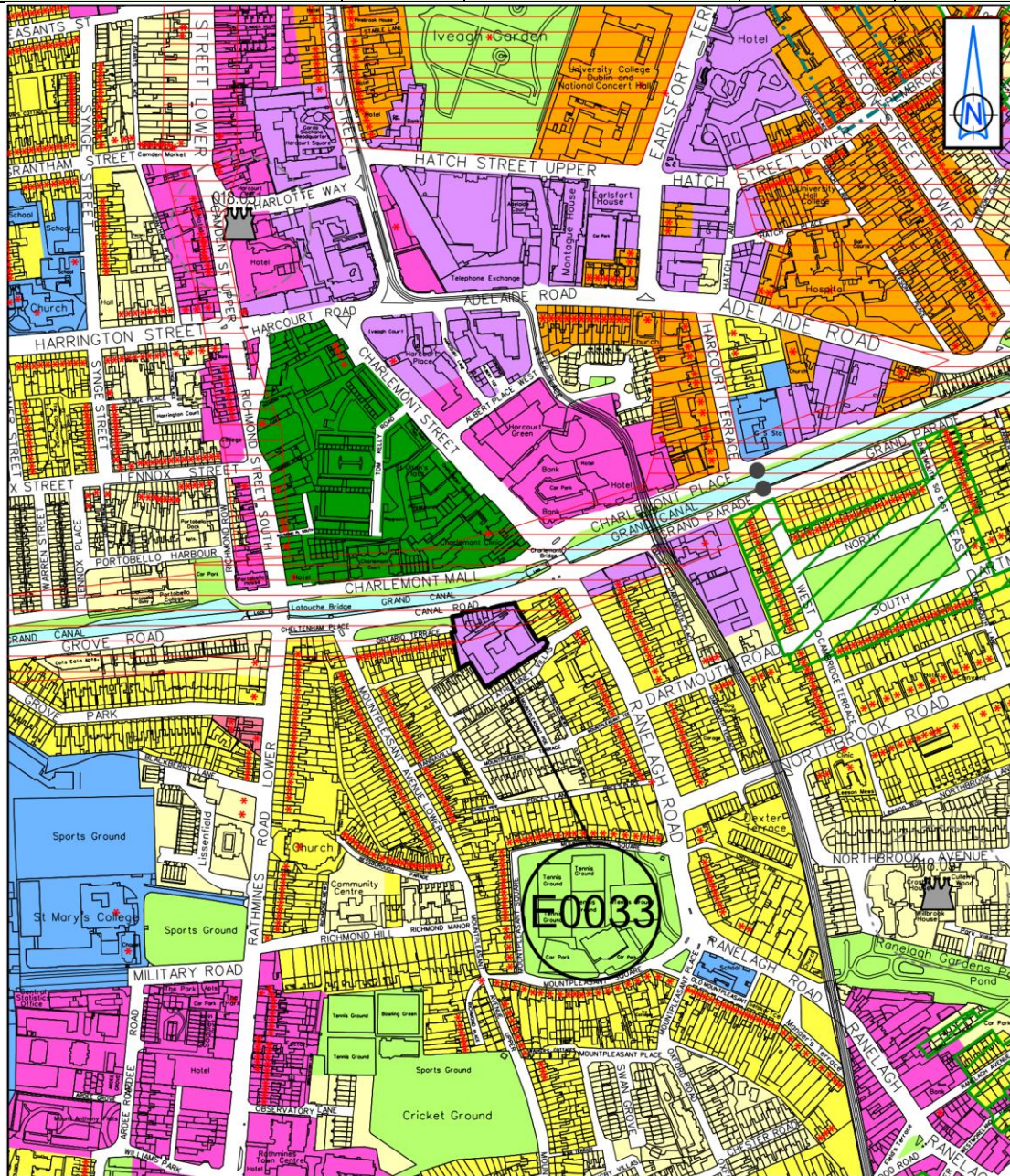
Dublin City Development Plan 2022-2028


Proposed Amendments to Draft Plan

Circle K Glasnevin, Finglas Road, Dublin 11

Extract from Map E - E0029

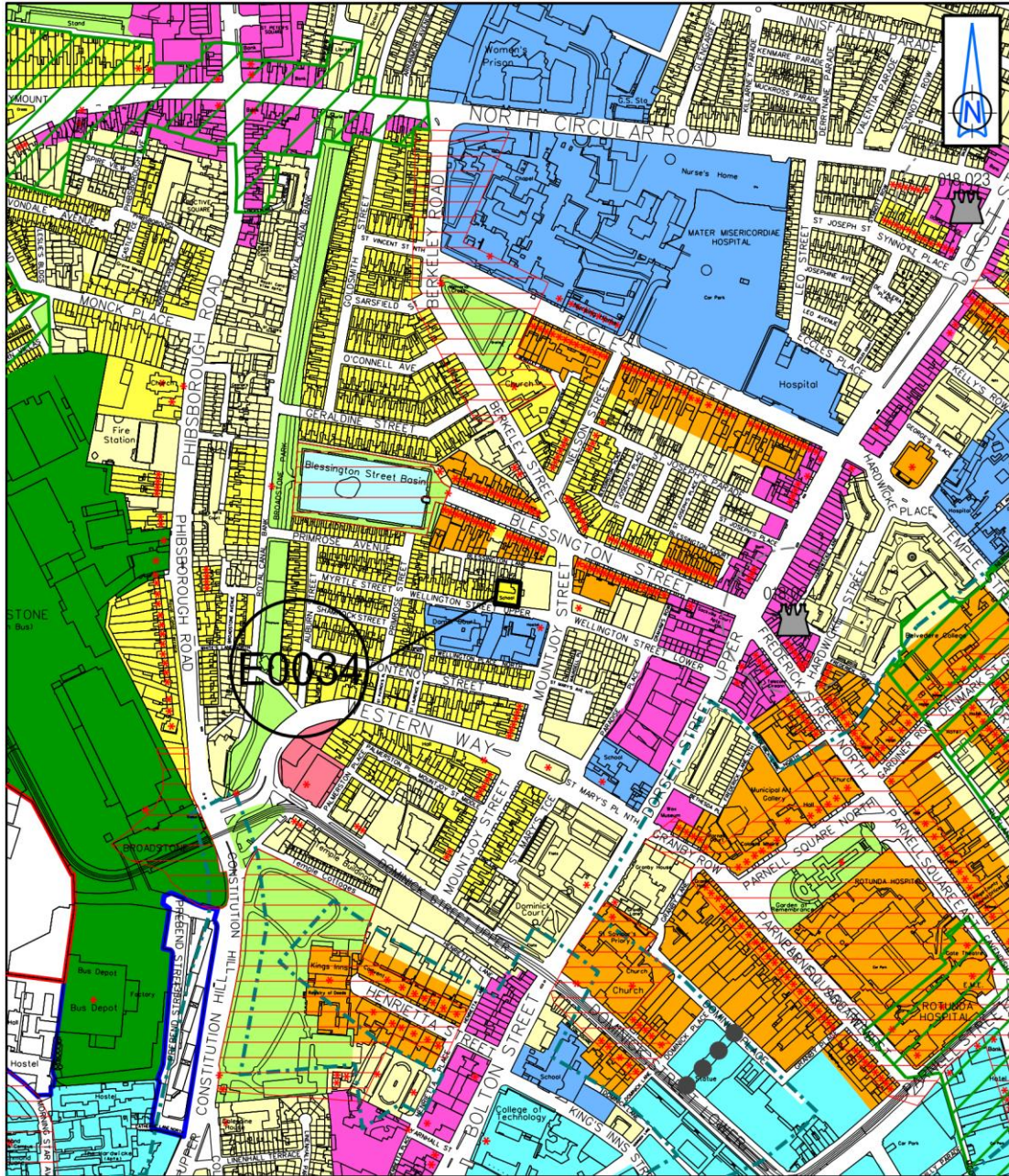
Site Address	Zoning From	Zoning To	Map Sheet	Map Reference
Construction House and Canal House, Canal Road, Dublin 6	Z10	Z6	Map E	E-0033




 Comhairle Cathrach
 Bhaile Átha Cliath
 Dublin City Council

Dublin City Development Plan 2022-2028
Proposed Amendments to Draft Plan
 Construction House & Canal House, Canal Road, Dublin 6
 Extract from Map E - E0033

Site Address	Zoning From	Zoning To	Map Sheet	Map Reference
Crosscare Wellington Centre, 24-26 Wellington Street Upper, Dublin 7	Z1	Z2	Map E	E-0034



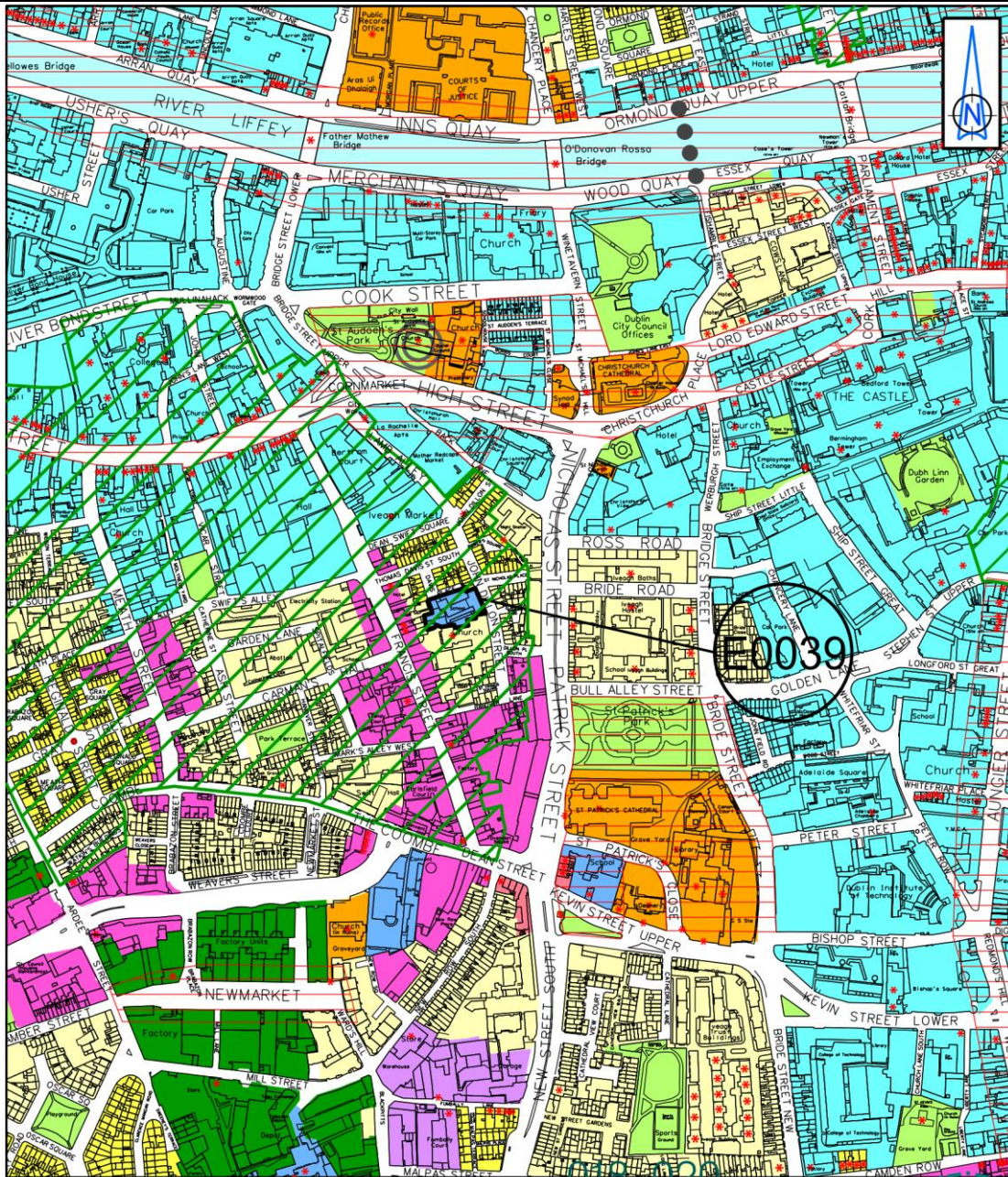
Dublin City Development Plan 2022-2028

Proposed Amendments to Draft Plan

Crosscare Wellington Centre,
24-26 Wellington Street Upper, Dublin 7

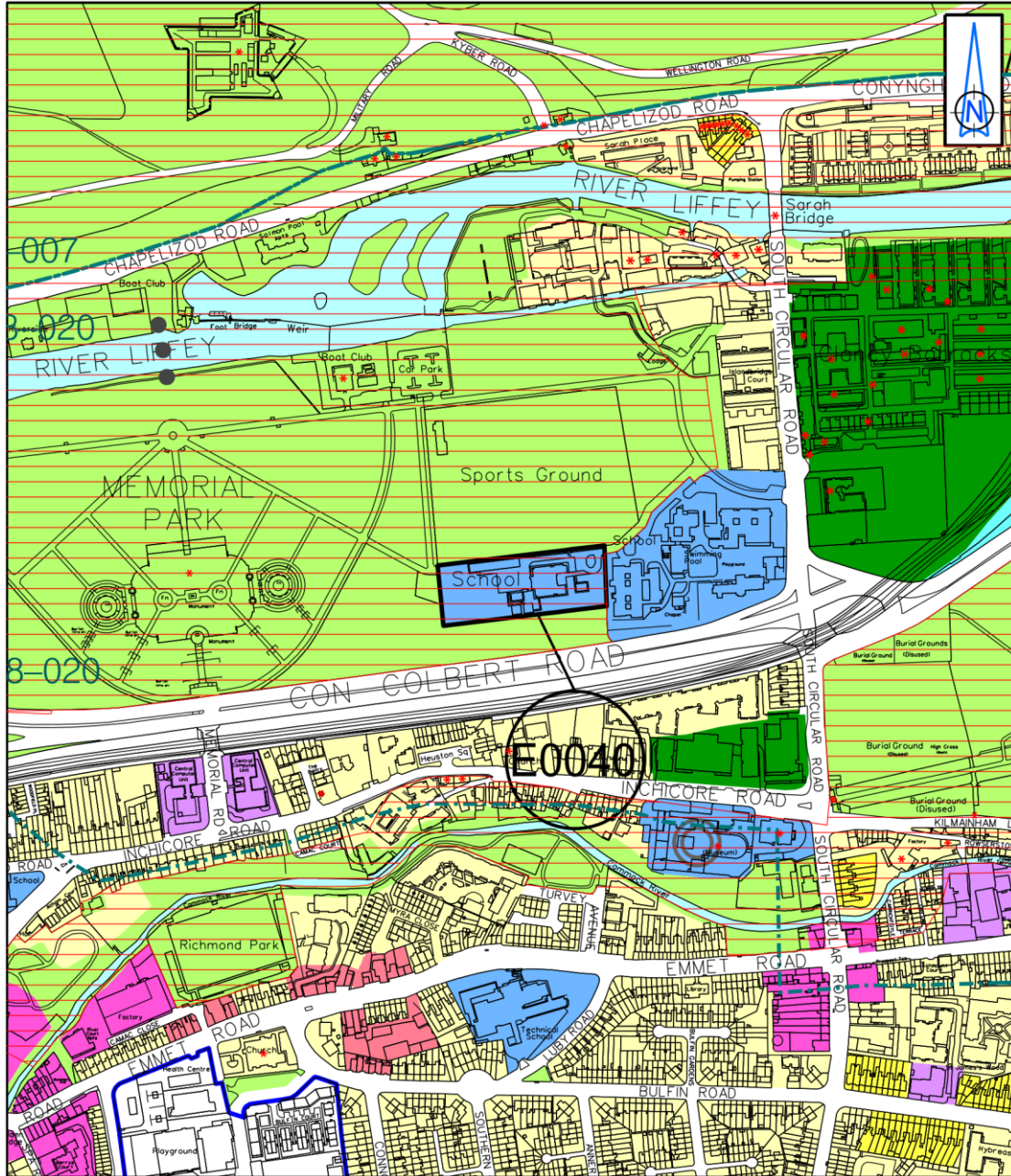
Extract from Map E - E0034

Site Address	Zoning From	Zoning To	Map Sheet	Map Reference
Francis Street CBS (Primary) Francis Street, Dublin 8	Z1	Z15	Map E	E-0039



Dublin City Development Plan 2022-2028
Proposed Amendments to Draft Plan
 Francis Street CBS (Primary), Francis Street, Dublin 8
 Extract from Map E - E0039

Site Address	Zoning From	Zoning To	Map Sheet	Map Reference
Gaelscoil Inse Chor, An Chur Bhothar Theas Droichead an Hinse, Baile Atha Cliath 8	Z9	Z15	Map E	E-0040



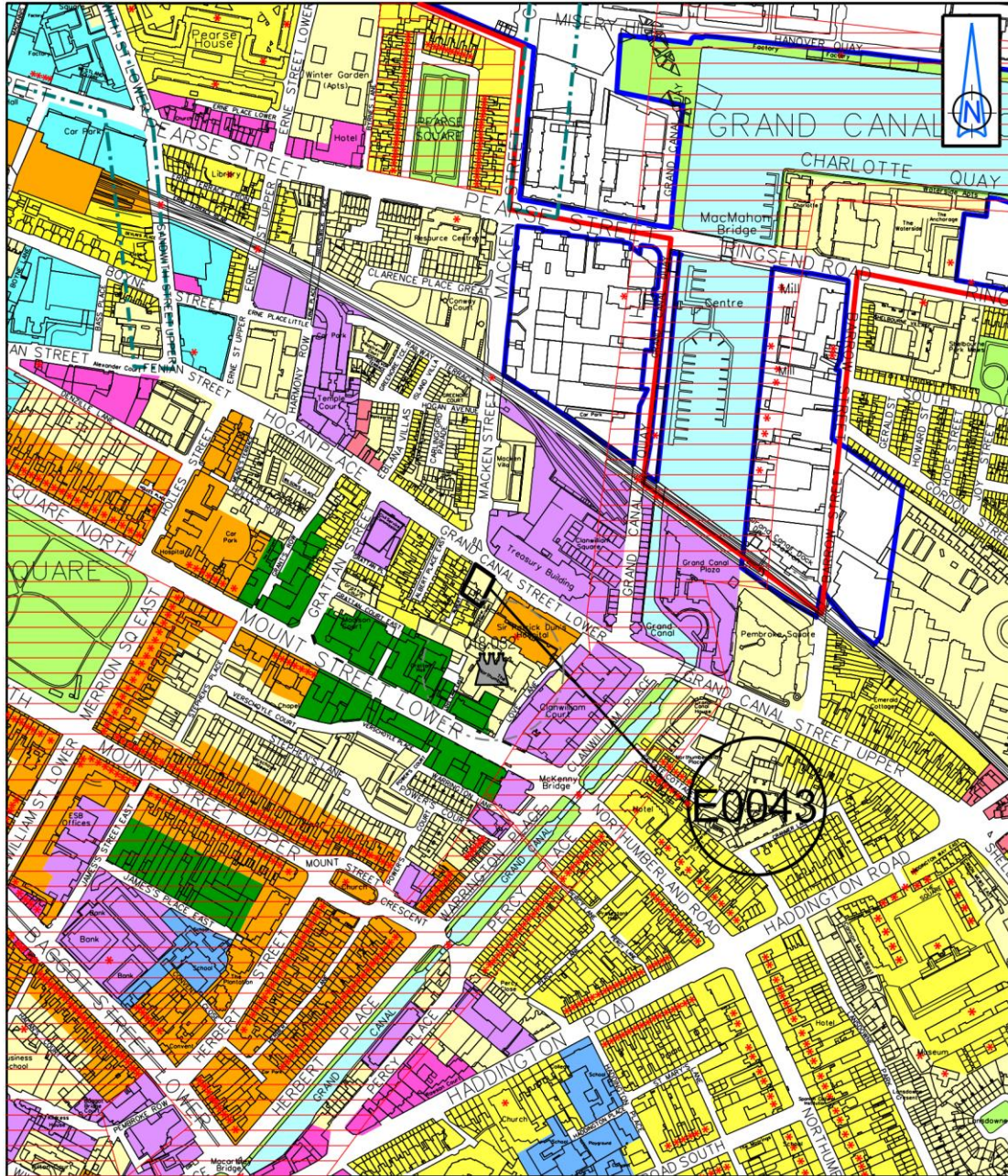
Dublin City Development Plan 2022-2028

Proposed Amendments to Draft Plan

Gaelscoil Inse Chor, Con Colbert Road, Dublin 8

Extract from Map E - E0040

Site Address	Zoning From	Zoning To	Map Sheet	Map Reference
Grand Canal Street Lower	Z2/ White land	Z1	Map E	E-0043



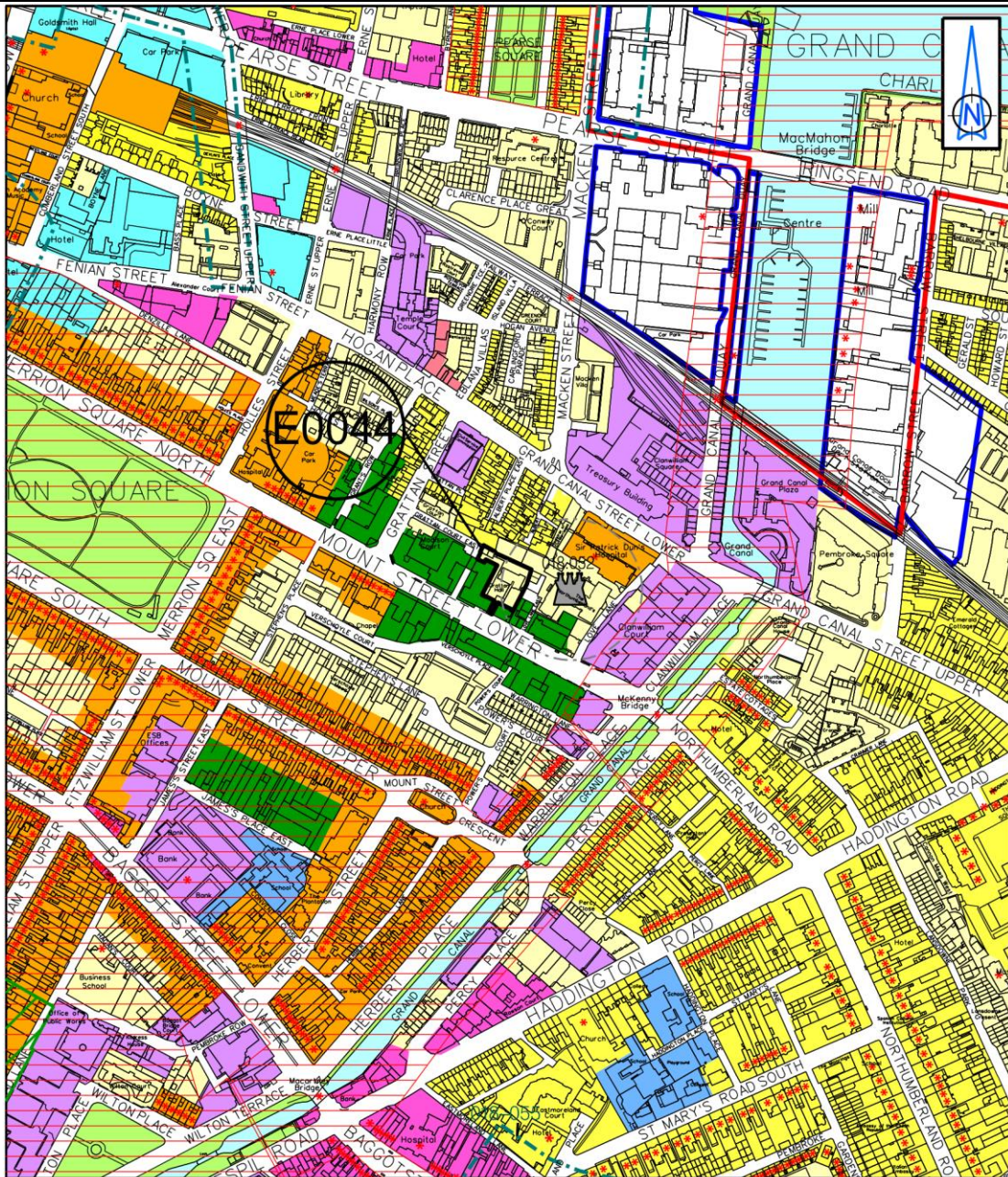
Dublin City Development Plan 2022-2028

Proposed Amendments to Draft Plan

Grand Canal Street Lower

Extract from Map E - E0043

Site Address	Zoning From	Zoning To	Map Sheet	Map Reference
Grattan Hall, Lower Mount Street	Z10	Z1	Map E	E-0044



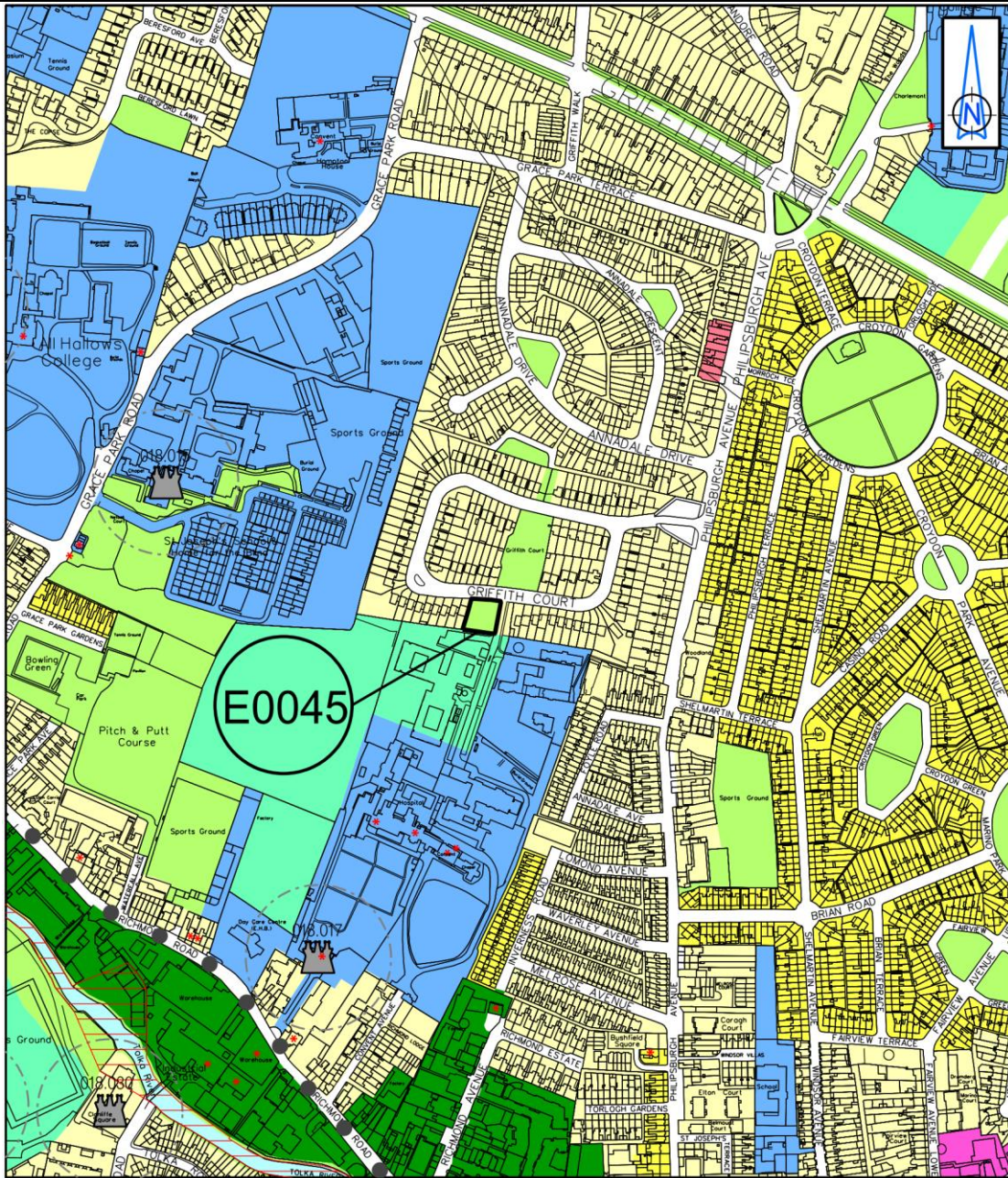
Dublin City Development Plan 2022-2028

Proposed Amendments to Draft Plan

Grattan Hall, Lower Mount Street

Extract from Map E - E0044

Site Address	Zoning From	Zoning To	Map Sheet	Map Reference
Griffith Court, Fairview, Dublin 3	Z1	Z9	Map E	E-0045



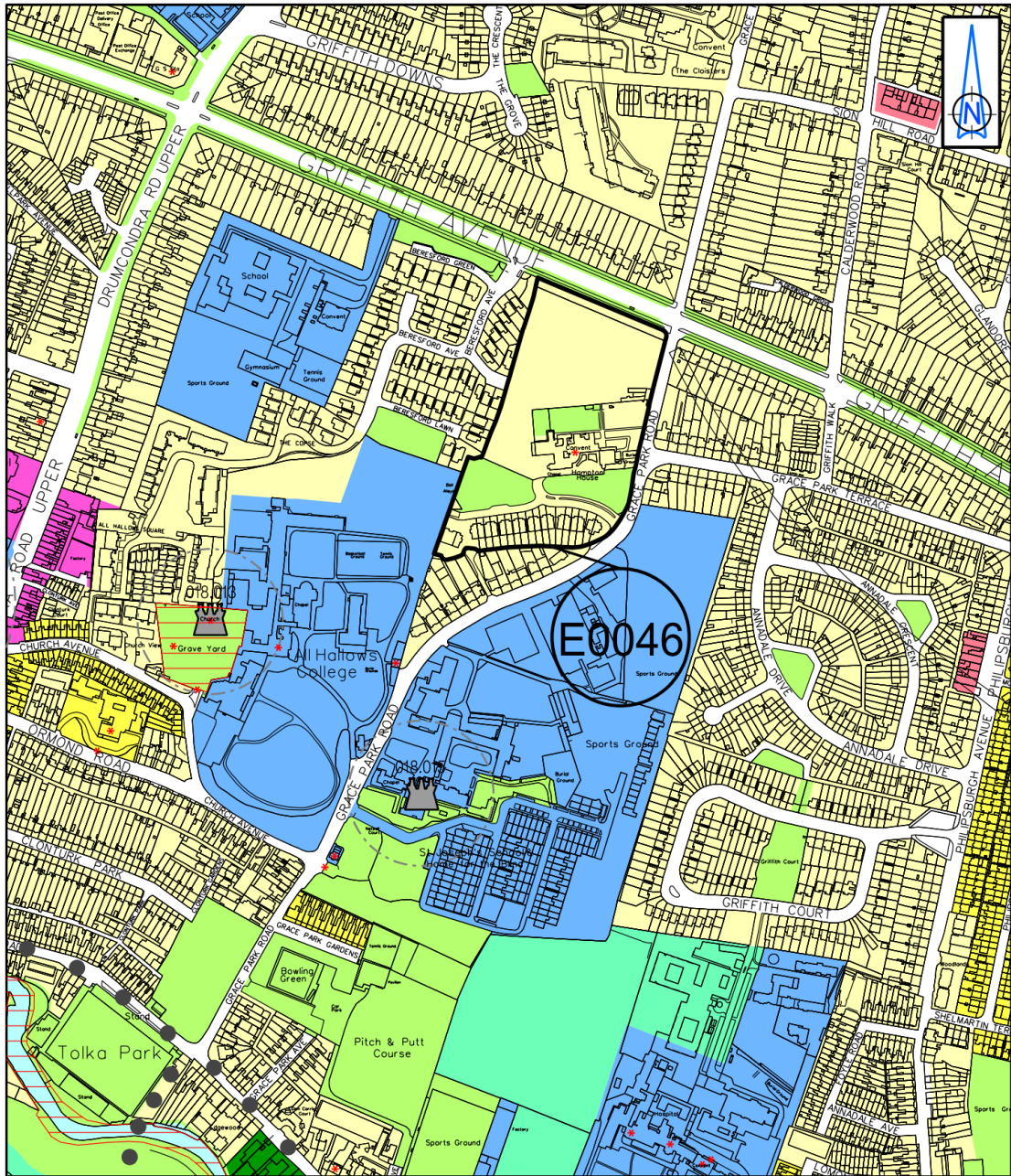
Dublin City Development Plan 2022-2028

Proposed Amendments to Draft Plan

Griffith Court, Fairview, Dublin 3

Extract from Map E - E0045

Site Address	Zoning From	Zoning To	Map Sheet	Map Reference
Hampton, Grace Park Road, Dublin 9	Z9/Z15	Z1/Z9	Map E	E-0046



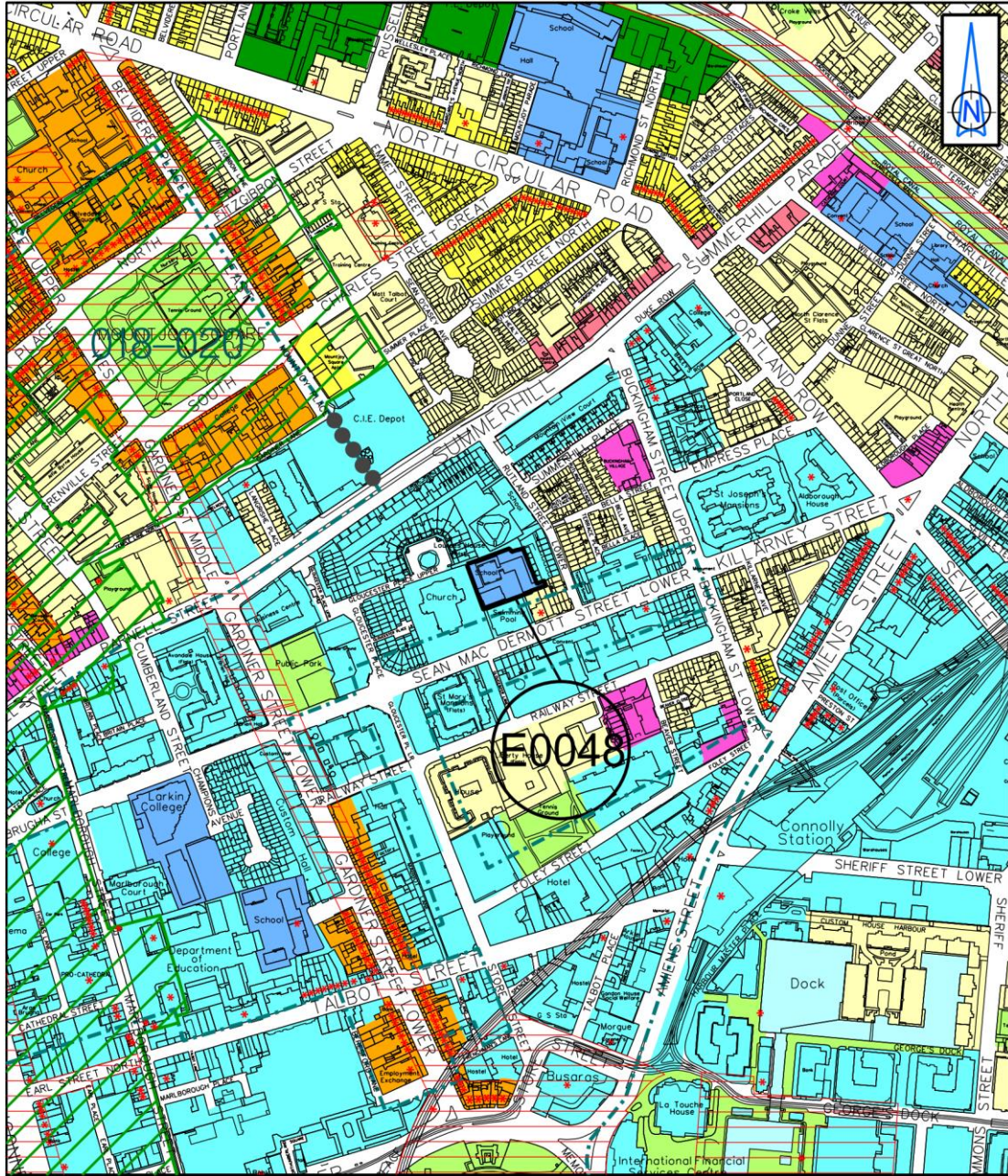
Dublin City Development Plan 2022–2028

Proposed Amendments to Draft Plan

Hampton, Gracepark Road, Dublin 9

Extract from Map E - E0046

Site Address	Zoning From	Zoning To	Map Sheet	Map Reference
Holy Child Pre School, Rutland St Project, Lower Sean McDermott Street, Dublin 1	Z5	Z15	Map E	E-0048




 Comhairle Cathrach
 Bhaile Átha Cliath
 Dublin City Council

Dublin City Development Plan 2022–2028
Proposed Amendments to Draft Plan
 Holy Child Pre School,
 Rutland Street Lower, Lower Sean McDermott Street,
 Dublin 1
 Extract from Map E - E0048

Site Address	Zoning From	Zoning To	Map Sheet	Map Reference
Le Touche House, IFSC	Z5/Z9	Z9/Z5	Map E	E-0052




 Comhairle Cathrach
 Bhaile Átha Cliath
 Dublin City Council

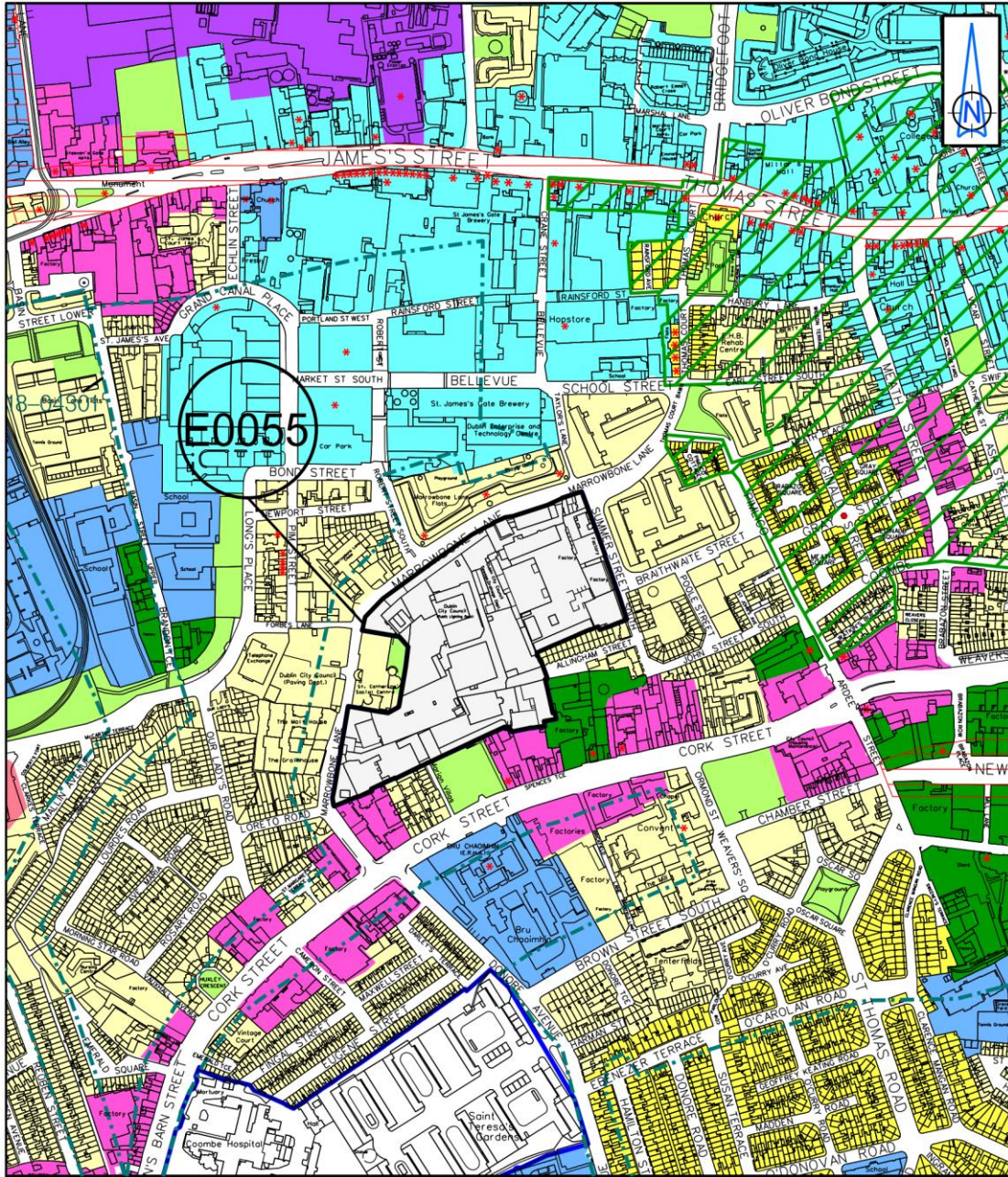
Dublin City Development Plan 2022–2028

Proposed Amendments to Draft Plan

Le Touche House, IFSC

Extract from Map E - E0052

Site Address	Zoning From	Zoning To	Map Sheet	Map Reference
Marrowbone Lane, Dublin 8	Z9/Z14	Z14	Map E	E-0055




 Comhairle Cathrach
 Bhaile Átha Cliath
 Dublin City Council

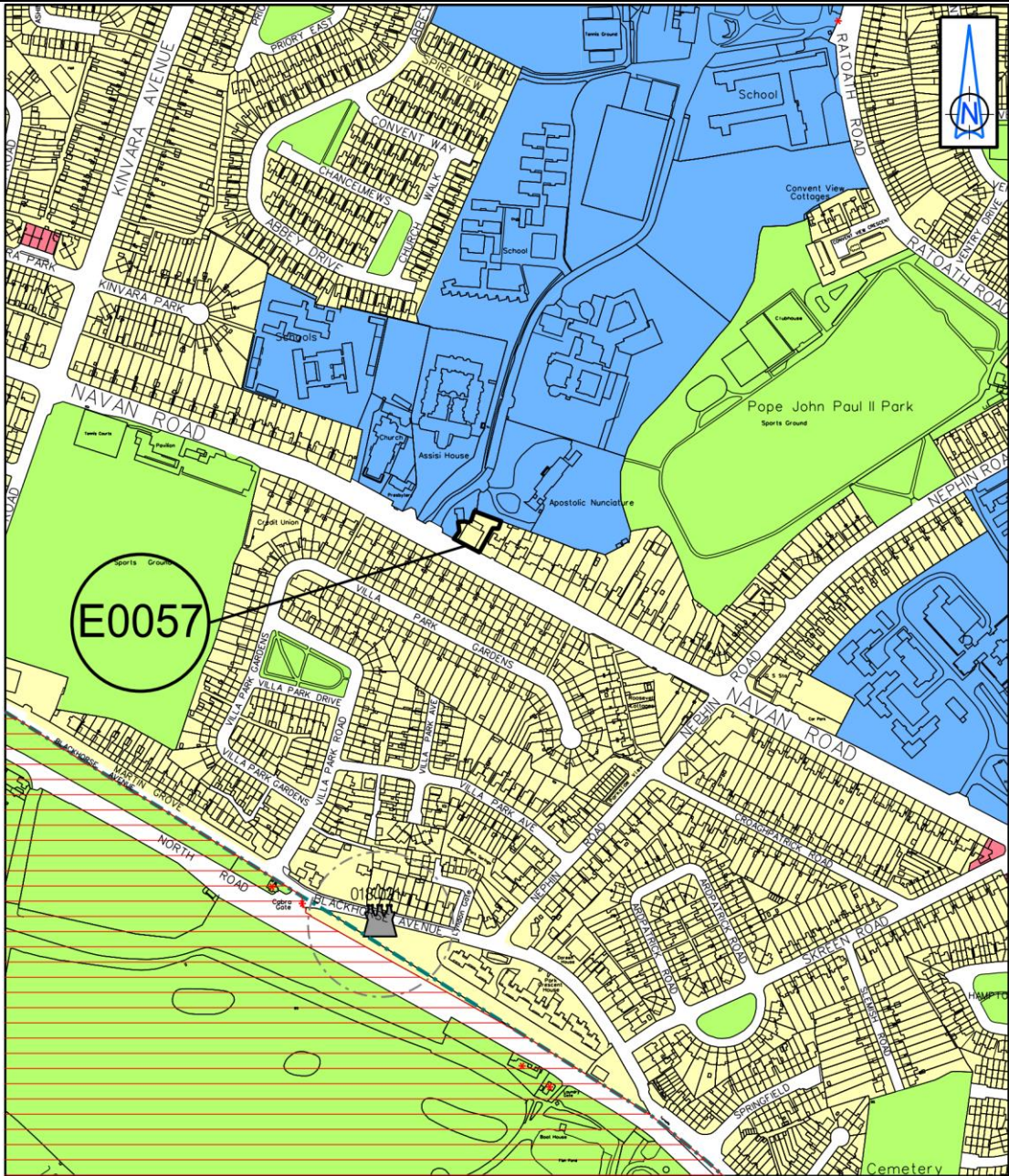
Dublin City Development Plan 2022–2028

Proposed Amendments to Draft Plan

Marrowbone Lane, Dublin 8

Extract from Map E - E0055

Site Address	Zoning From	Zoning To	Map Sheet	Map Reference
Maxol, 179 Navan Road, Dublin 7	Z15	Z1	Map E	E-0057



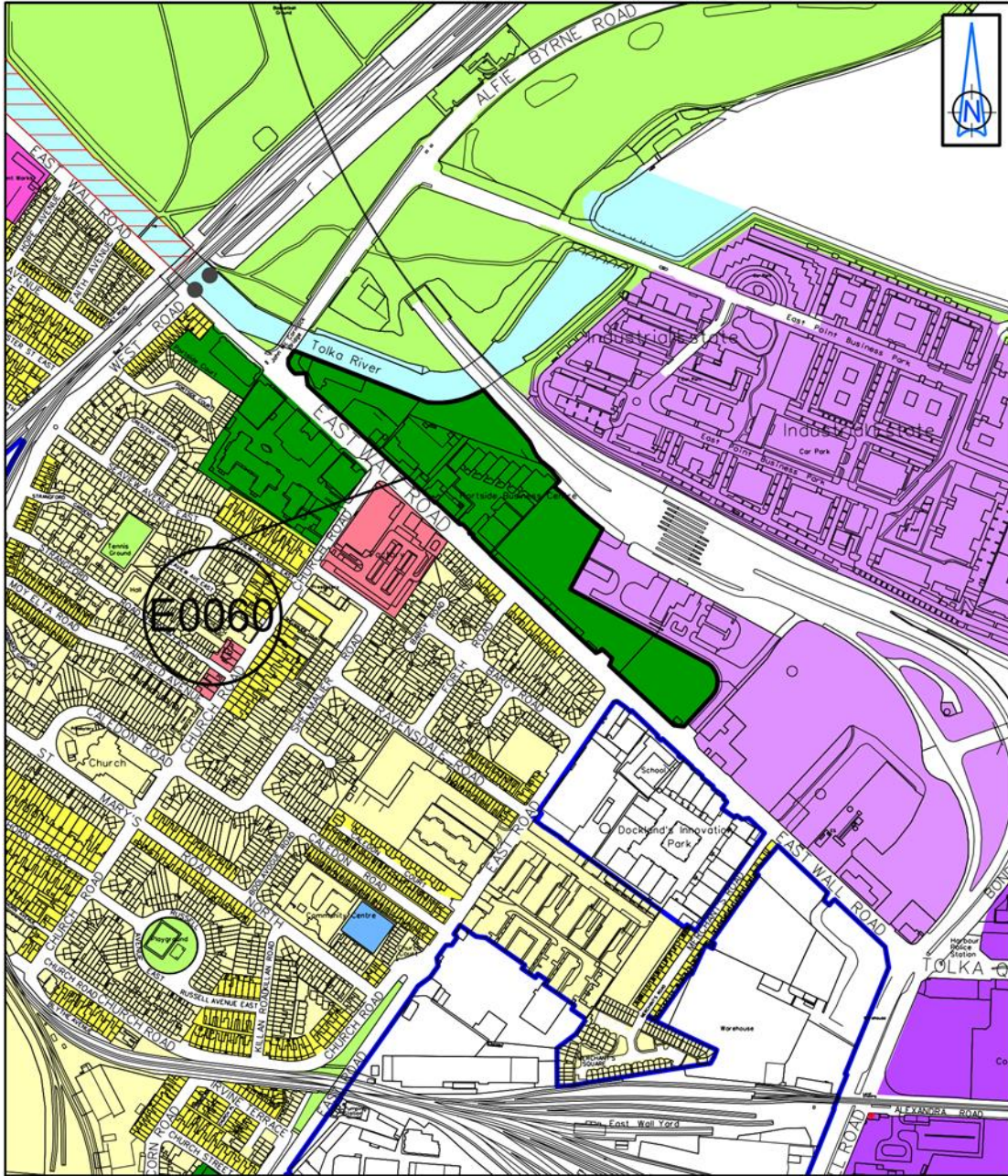
Dublin City Development Plan 2022–2028


Proposed Amendments to Draft Plan

Maxol, 179 Navan Road, Dublin 7

Extract from Map E - E0057

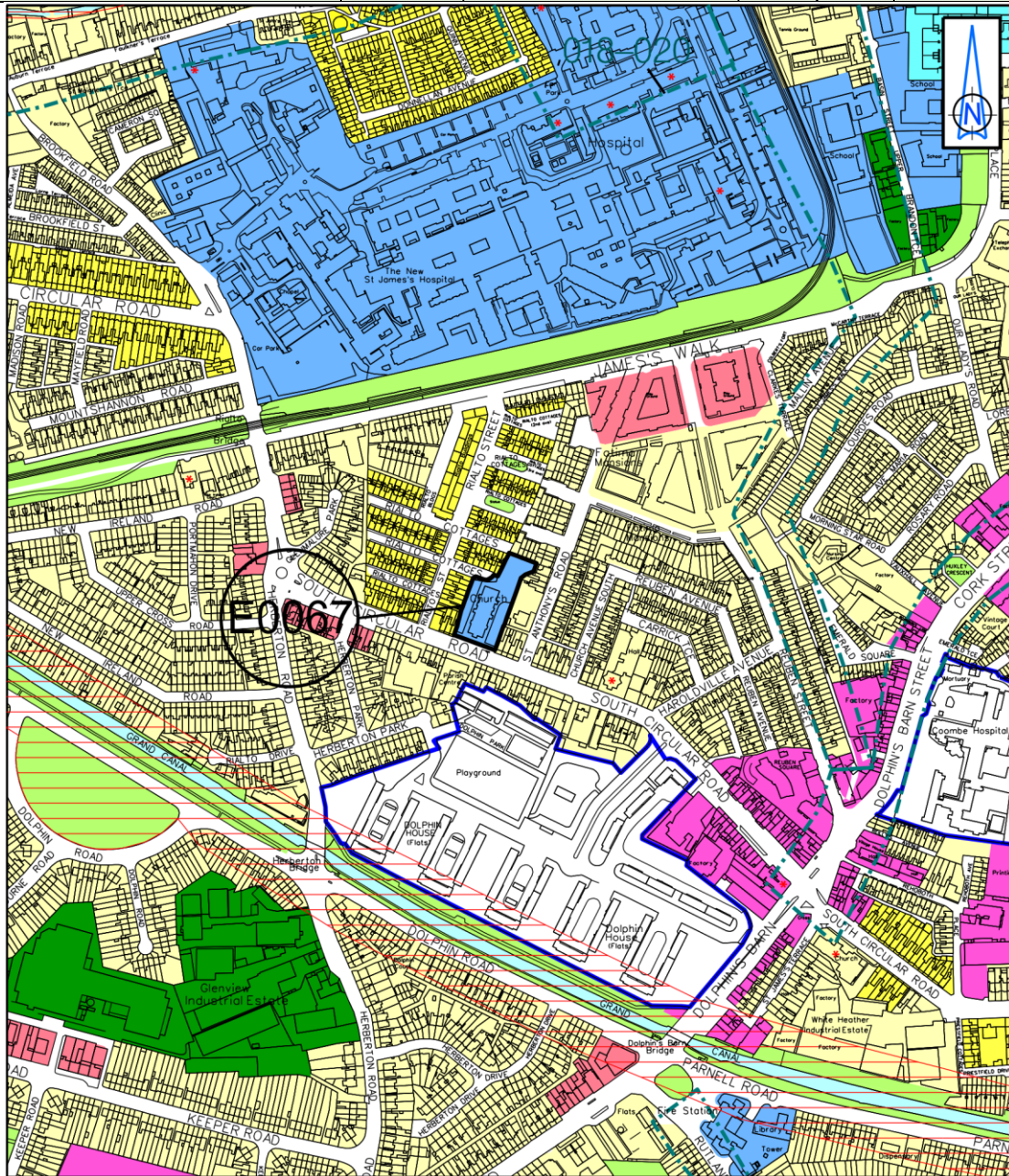
Site Address	Zoning From	Zoning To	Map Sheet	Map Reference
ESB Polefield Site, Portside Business Centre, Aldi and MKN Hotel site, East Wall Road	Z6	Z10	Map E	E-0060




 Comhairle Cathrach
 Bhaile Átha Cliath
 Dublin City Council

Dublin City Development Plan 2022–2028
Proposed Amendments to Draft Plan
 ESB Polefield Site, Portside Business Centre,
 Aldi & MKN Hotel site, Eastwall Road
 Extract from Map E - E0060

Site Address	Zoning From	Zoning To	Map Sheet	Map Reference
Our Lady of the Holy Rosary of Fatima, South Circular Road	Z1	Z15	Map E	E-0067



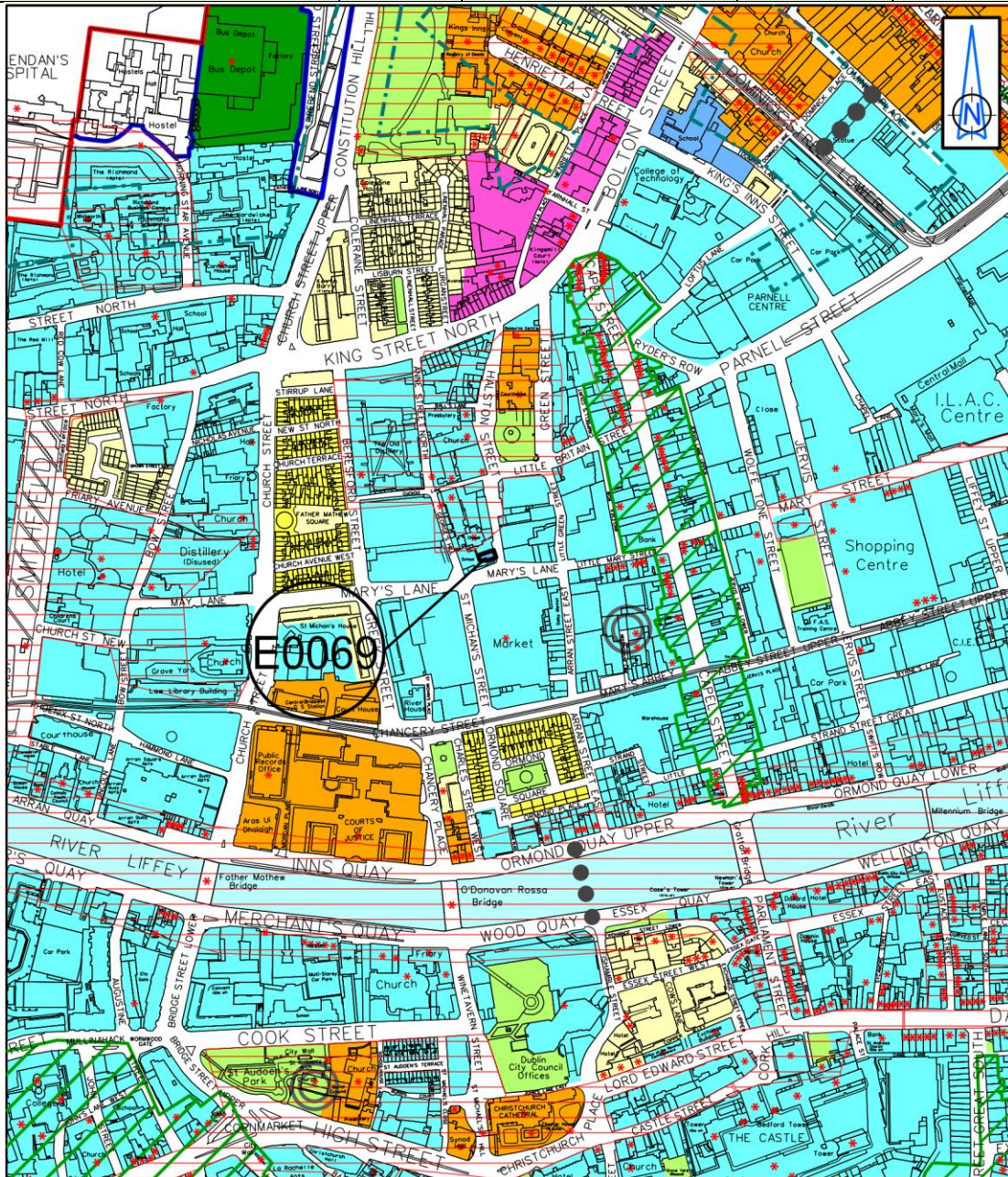
Dublin City Development Plan 2022-2028

Proposed Amendments to Draft Plan

Our Lady of the Holy Rosary of Fatima,
South Circular Road

Extract from Map E - E0067

Site Address	Zoning From	Zoning To	Map Sheet	Map Reference
Presentation Primary School, George's Hill, Halston, Street, Dublin 7	Z5	Z15	Map E	E-0069

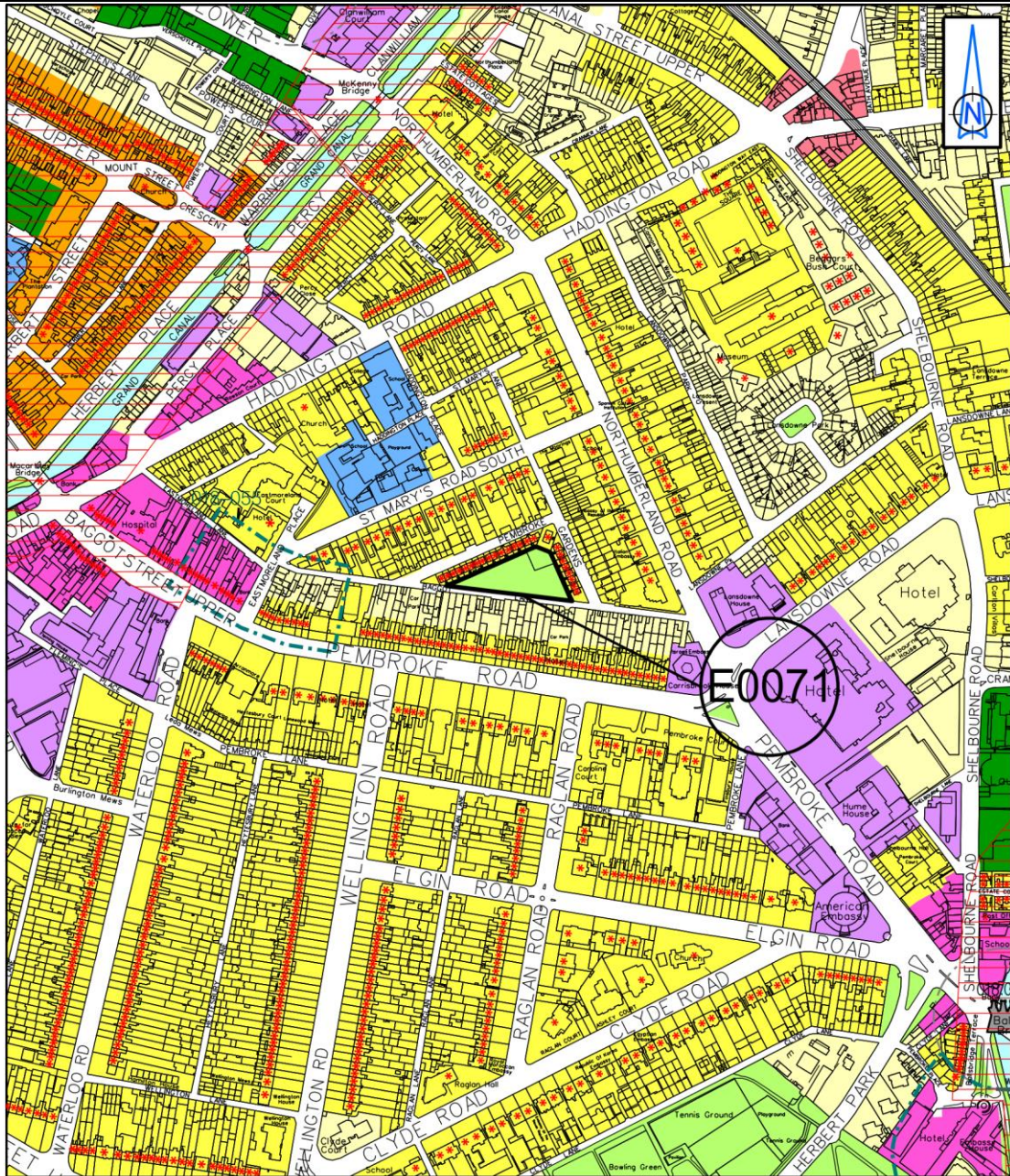


Dublin City Development Plan 2022–2028

Proposed Amendments to Draft Plan

Presentation Primary School,
George's Hill, Halston Street, Dublin 7
Extract from Map E - E0069

Site Address	Zoning From	Zoning To	Map Sheet	Map Reference
Pembroke Gardens, Ballsbridge	Z1	Z9	Map E	E-0071



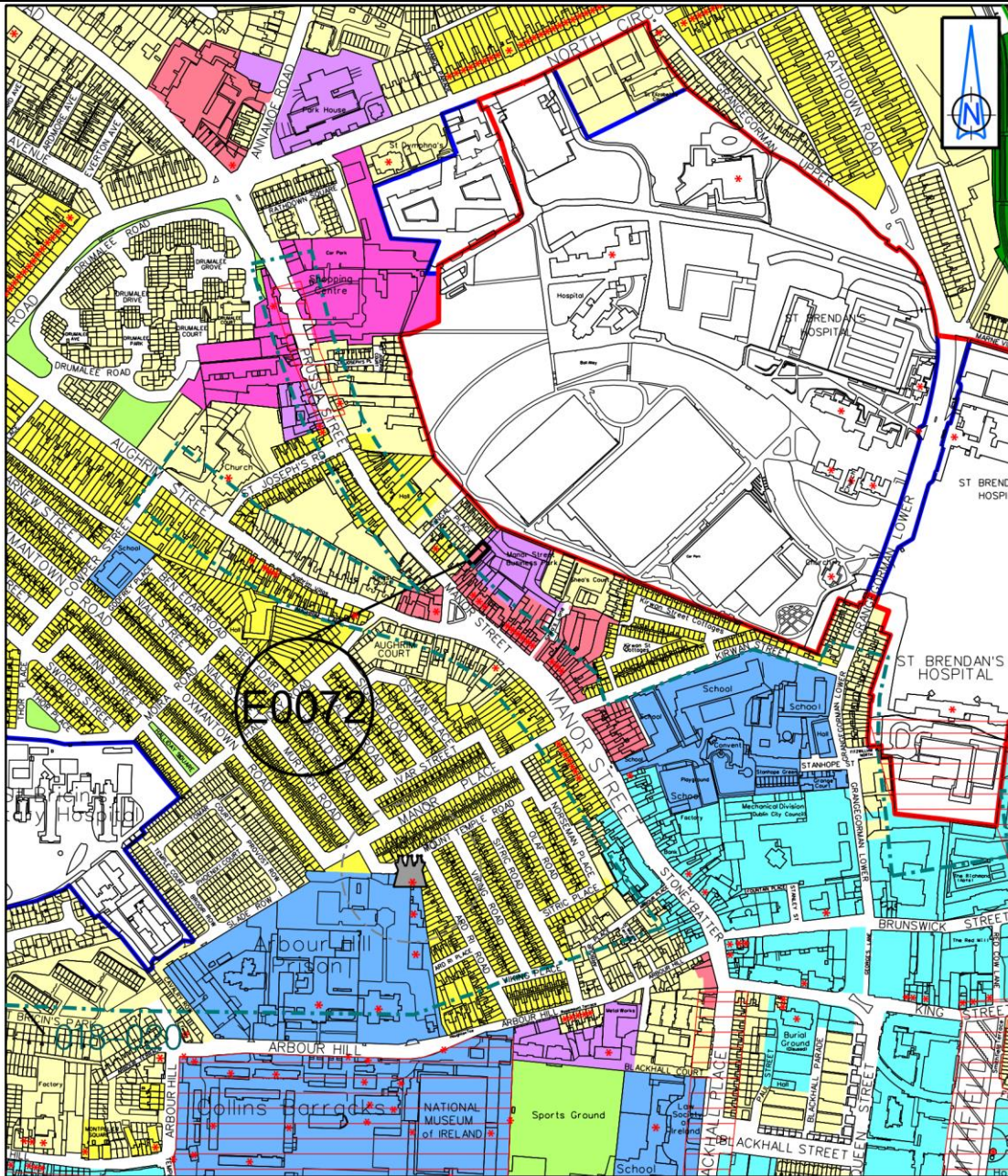
Dublin City Development Plan 2022-2028

Proposed Amendments to Draft Plan

Pembroke Gardens, Ballsbridge

Extract from Map E - E0071

Site Address	Zoning From	Zoning To	Map Sheet	Map Reference
Rear of 1A Prussia Street Dublin 7	Z6	Z3	Map E	E-0072



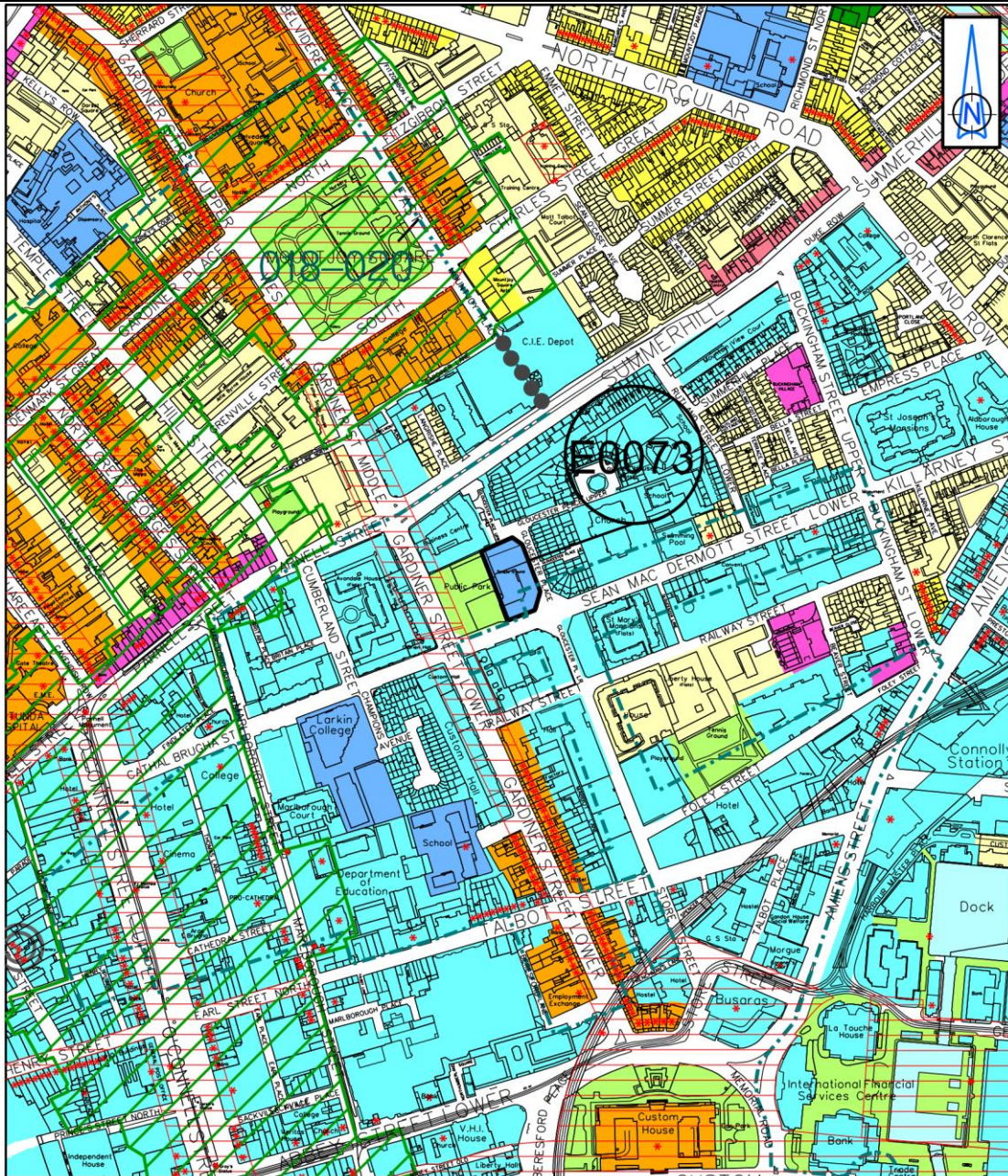
Dublin City Development Plan 2022-2028

Proposed Amendments to Draft Plan

Rear of 1A Prussia Street, Dublin 7

Extract from Map E - E0072

Site Address	Zoning From	Zoning To	Map Sheet	Map Reference
Rutland NS, Lower Gloucester Street, Dublin 1	Z5	Z15	Map E	E-0073



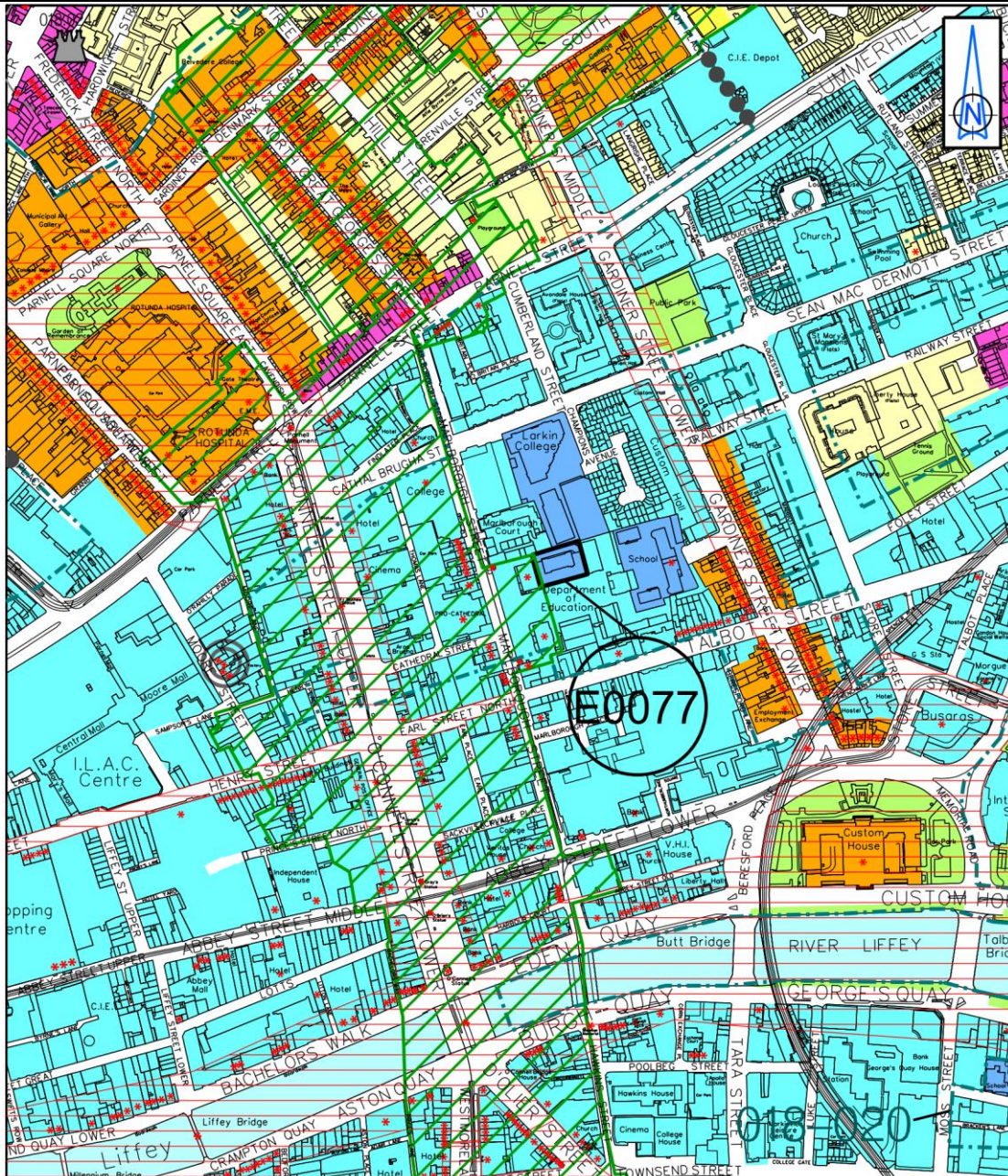
Dublin City Development Plan 2022-2028

Proposed Amendments to Draft Plan

Rutland NS, Lower Gloucester Street, Dublin 1

Extract from Map E - E0073

Site Address	Zoning From	Zoning To	Map Sheet	Map Reference
Scoil Chaoimhin, Marlborough Street, Dublin 1	Z5	Z15	Map E	E-0077



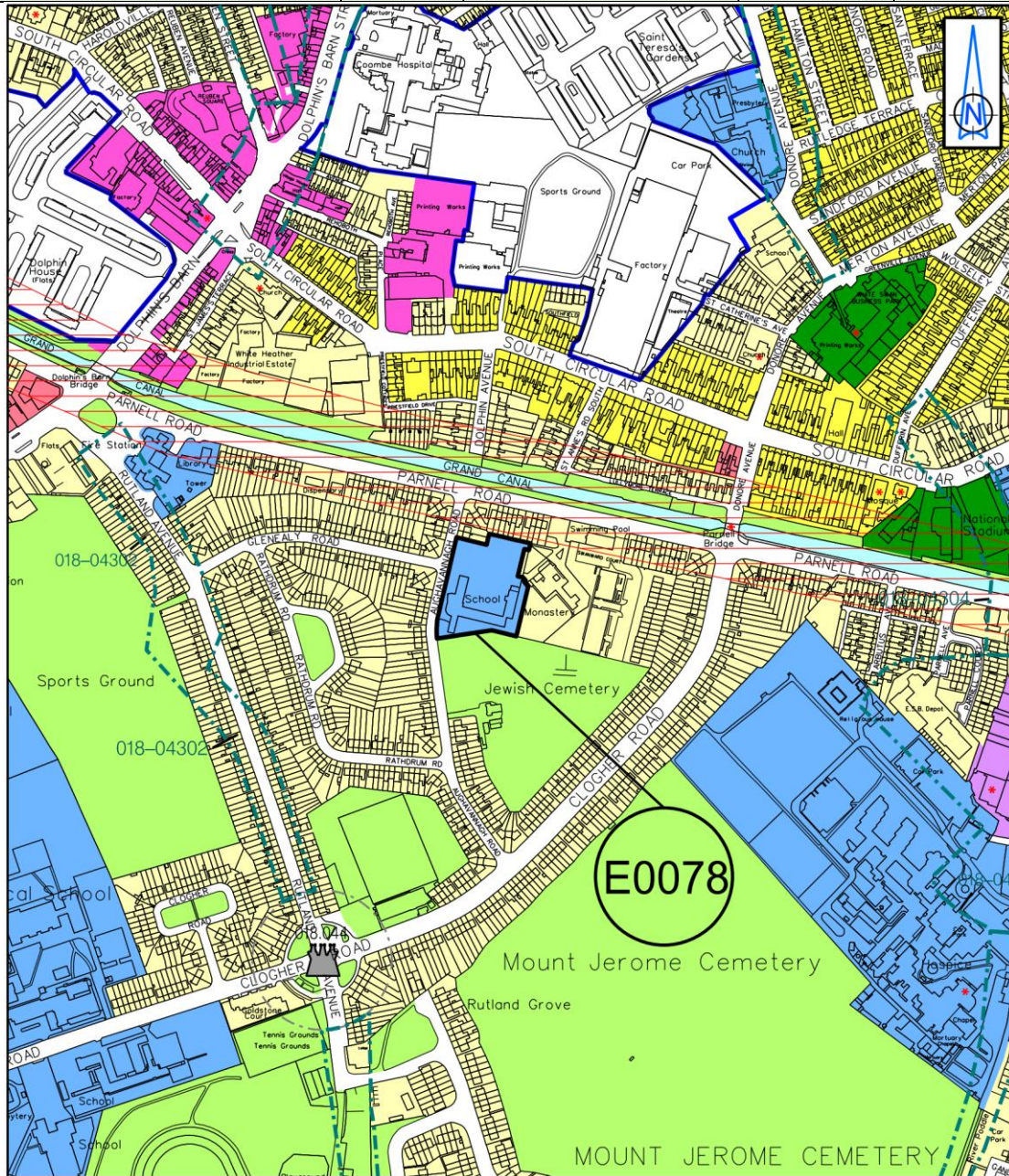
Dublin City Development Plan 2022–2028


Proposed Amendments to Draft Plan

Scoil Chaoimhin, Marlborough Street, Dublin 1

Extract from Map E - E0077

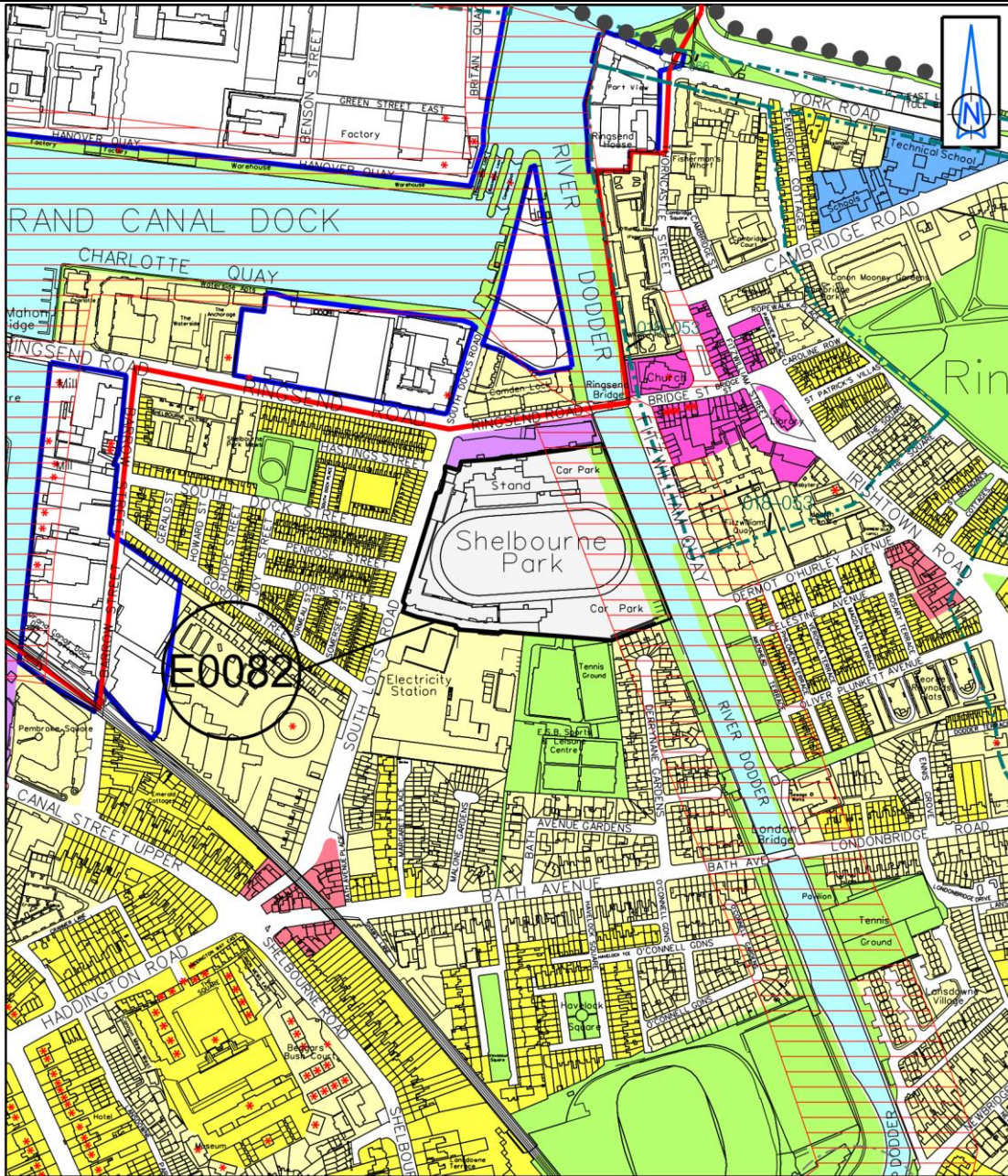
Site Address	Zoning From	Zoning To	Map Sheet	Map Reference
Scoil Iosagain CBS, Aughnannagh Road, Crumlin Dublin 12	Z1	Z15	Map E	E-0078




 Comhairle Cathrach
 Bhaile Átha Cliath
 Dublin City Council

Dublin City Development Plan 2022–2028
Proposed Amendments to Draft Plan
 Scoil Iosagain CBS,
 Aughnannagh Road, Crumlin, Dublin 12
 Extract from Map E - E0078

Site Address	Zoning From	Zoning To	Map Sheet	Map Reference
Shelbourne Greyhound Stadium	Z9	Z9/Z14	Map E	E-0082



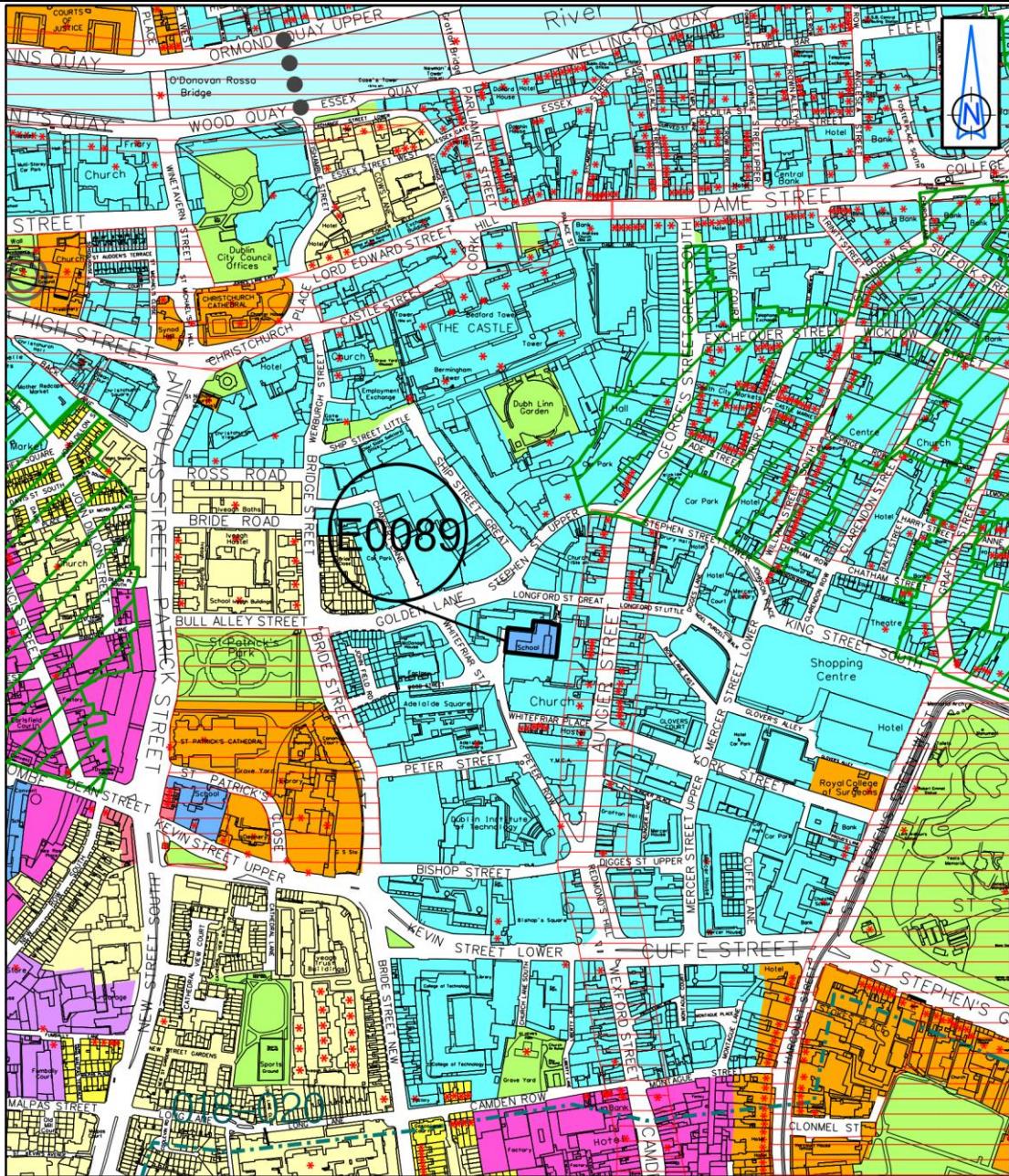
Dublin City Development Plan 2022-2028

Proposed Amendments to Draft Plan

Shelbourne Greyhound Stadium

Extract from Map E - E0082

Site Address	Zoning From	Zoning To	Map Sheet	Map Reference
St. Enda's Primary School, Whitefriar Street, Dublin 8	Z5	Z15	Map E	E-0089



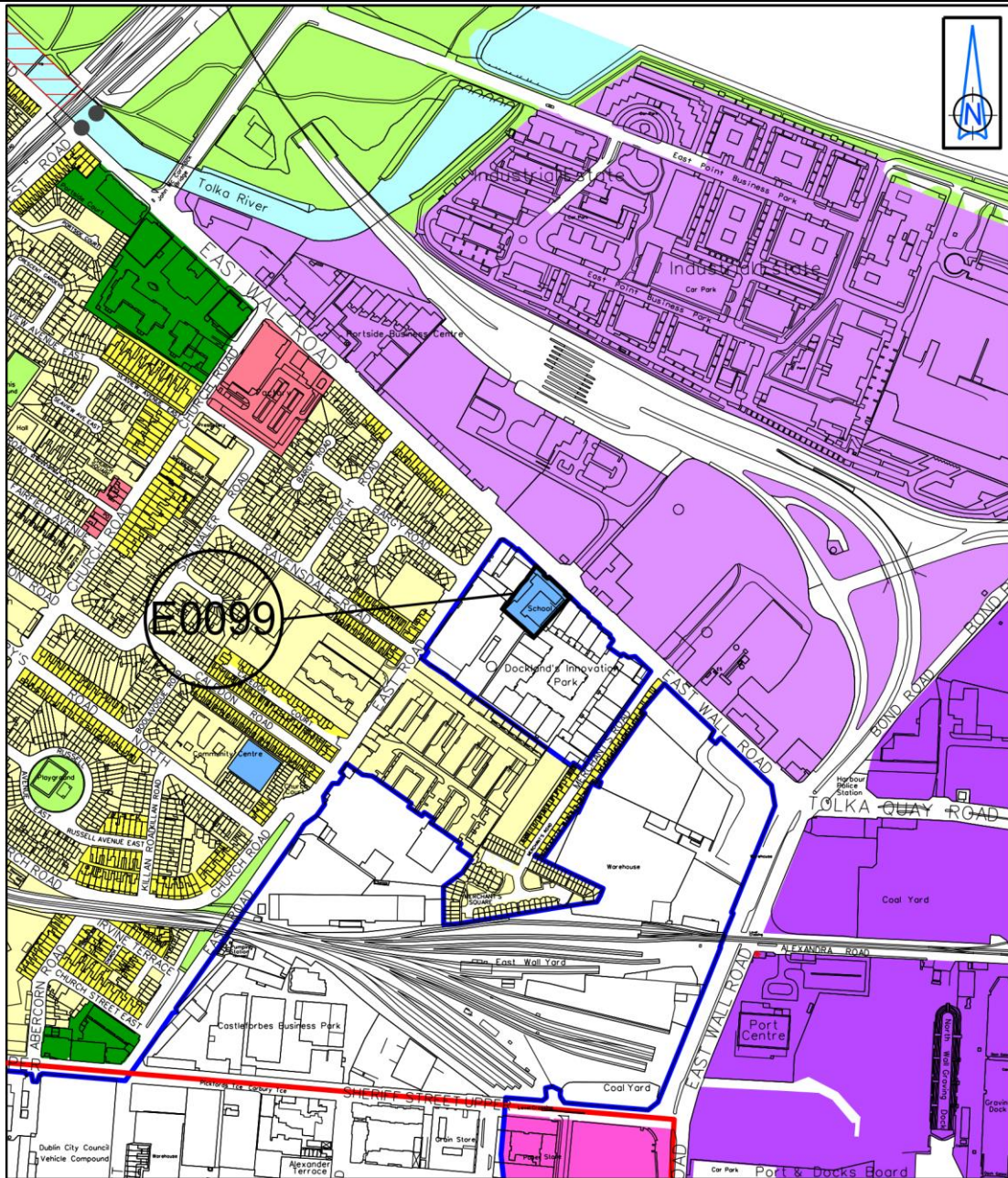
Dublin City Development Plan 2022–2028

Proposed Amendments to Draft Plan

Saint Enda's Primary School,
Whitefriar Street, Dublin 8

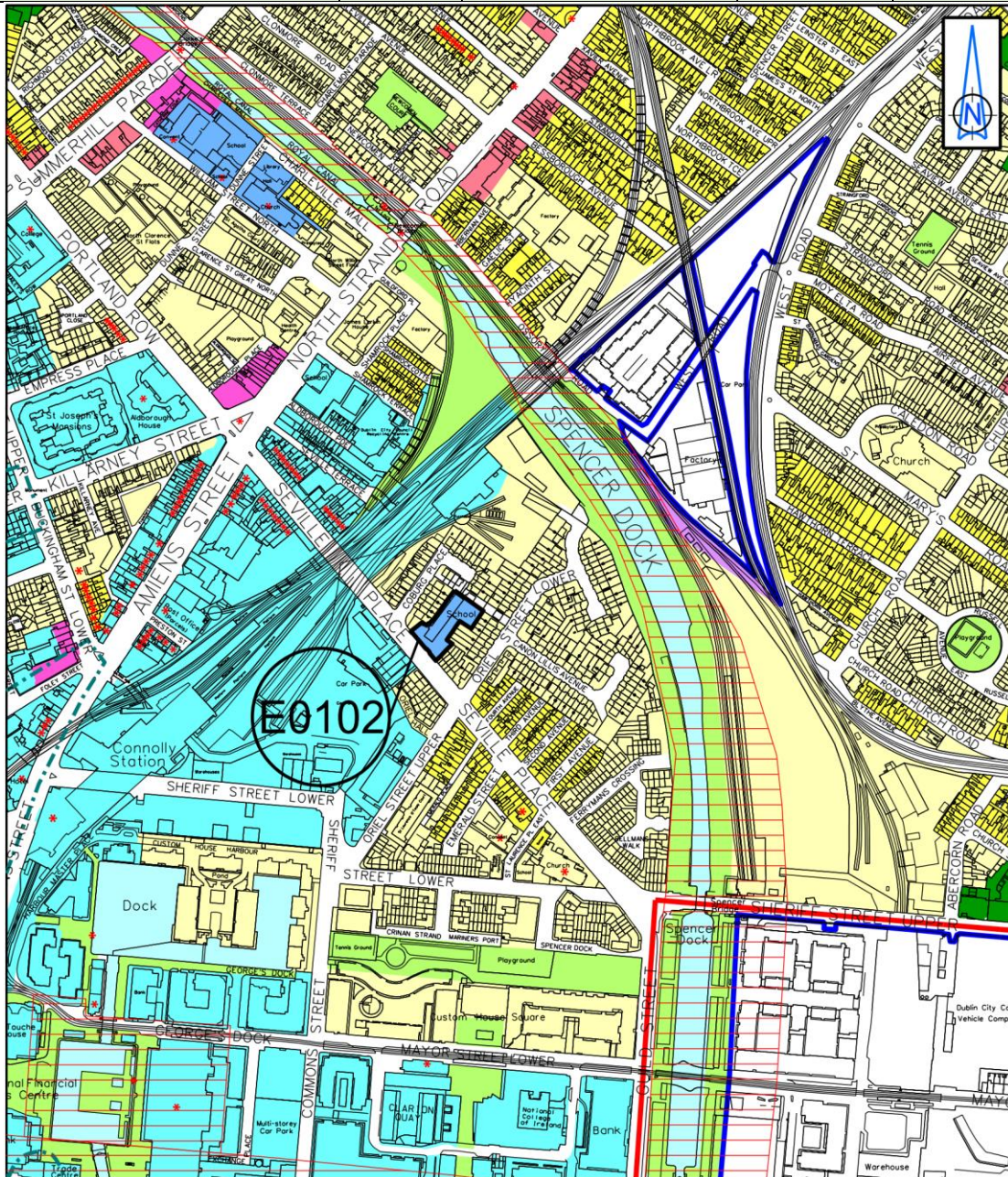
Extract from Map E - E0089


Site Address	Zoning From	Zoning To	Map Sheet	Map Reference
St. Joseph's NS, East Wall Road, East Wall, Dublin 3	Z14	Z15	Map E	E-0099



Dublin City Development Plan 2022–2028
Proposed Amendments to Draft Plan
 Saint Joseph's NS, Eastwall Road, Eastwall, Dublin 3
 Extract from Map E - E0099

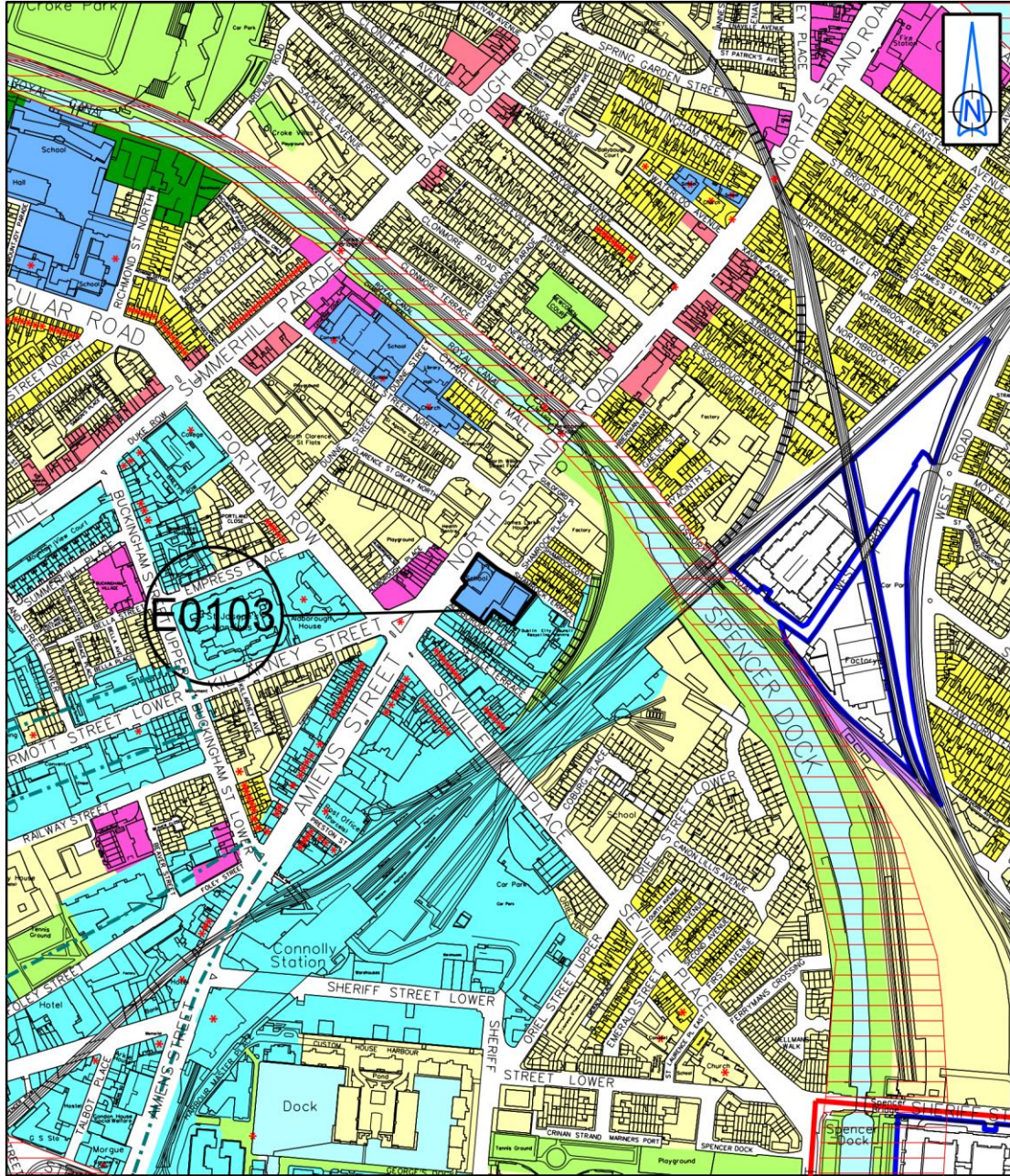
Site Address	Zoning From	Zoning To	Map Sheet	Map Reference
St. Laurence O'Toole NS, Seville Place, North Strand, Dublin 1	Z1	Z15	Map E	E-0102





 Comhairle Cathrach
 Bhaile Átha Cliath
 Dublin City Council

Dublin City Development Plan 2022–2028
Proposed Amendments to Draft Plan
 Saint Laurence O'Toole NS,
 Seville, Place North Strand, Dublin 1
 Extract from Map E - E0102

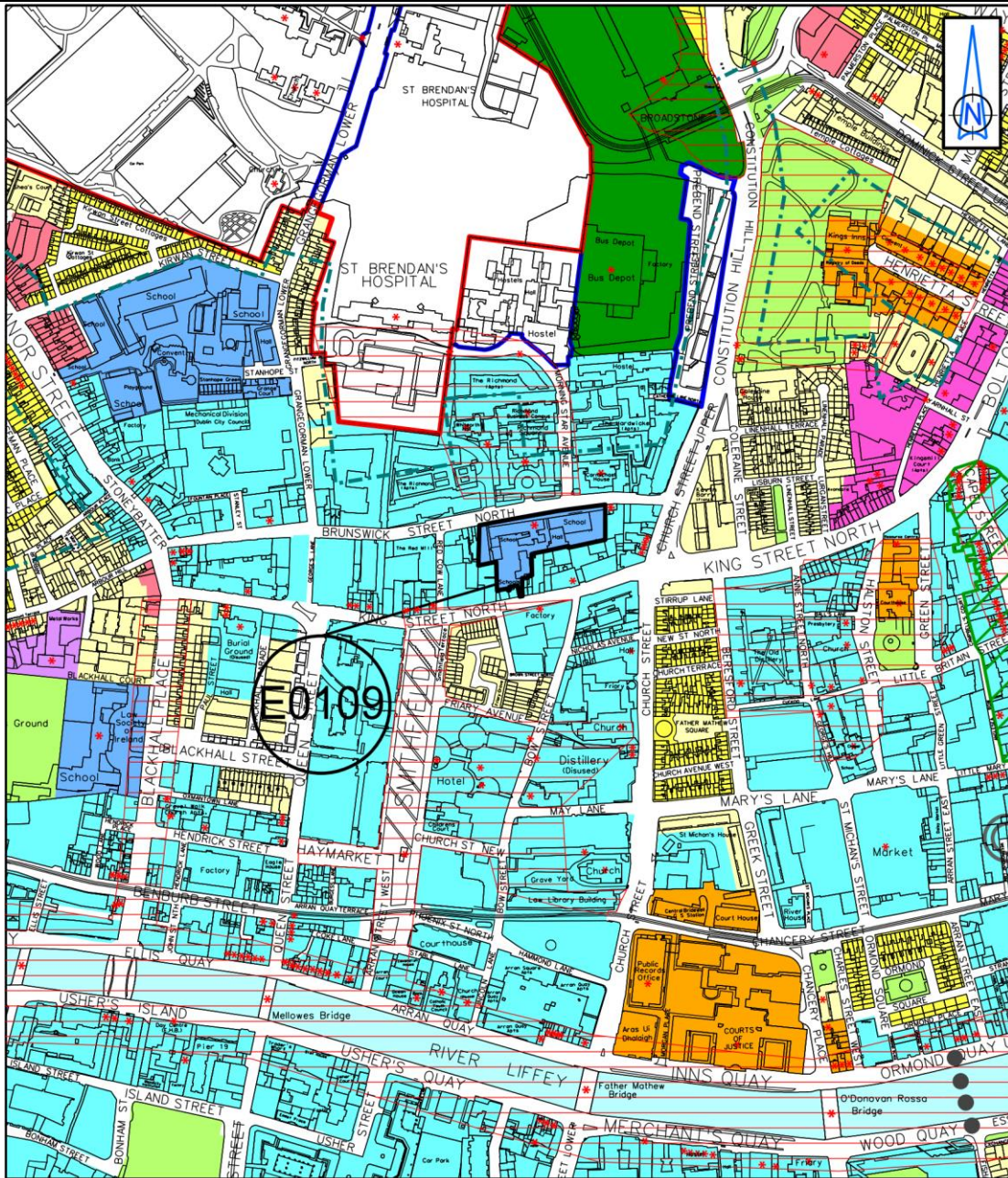
Site Address	Zoning From	Zoning To	Map Sheet	Map Reference
Connolly House, Marino College of Further Education & St. Laurence O'Toole Special School, Aldborough Parade, North Strand, D1	Z5	Z15	Map E	E-0103




 Comhairle Cathrach
 Bhaile Átha Cliath
 Dublin City Council

Dublin City Development Plan 2022–2028
Proposed Amendments to Draft Plan
 Connolly House Marino College of Further Education,
 Saint Laurence O'Toole Special School,
 Aldborough Parade, North Strand, Dublin 1
 Extract from Map E - E0103

Site Address	Zoning From	Zoning To	Map Sheet	Map Reference
St. Pauls CBS Primary, North Brunswick Street, Dublin 7	Z5	Z15	Map E	E-0109

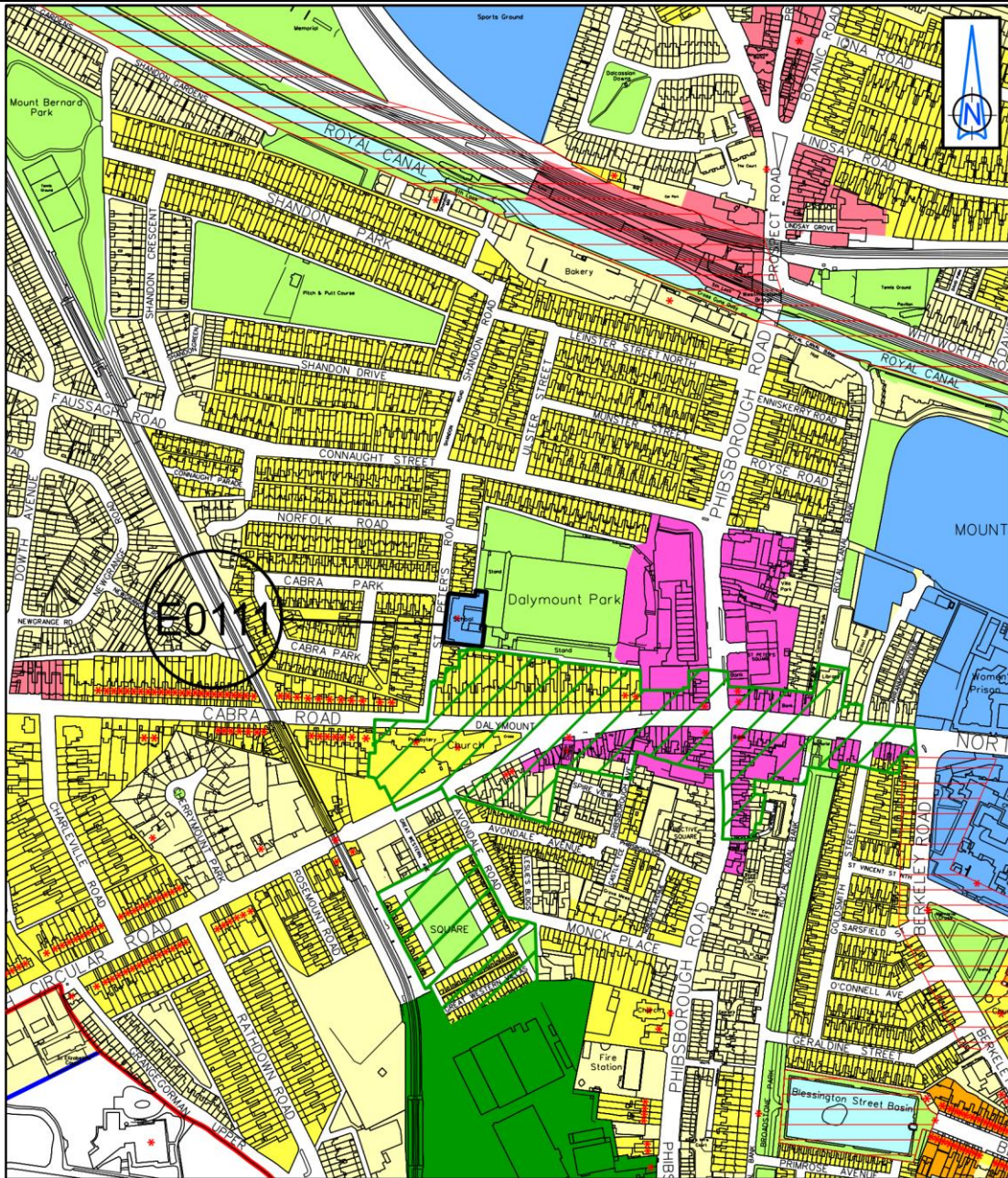


Dublin City Development Plan 2022-2028

Proposed Amendments to Draft Plan

Saint Paul's CBS Primary,
 North Brunswick Street, Dublin 7
 Extract from Map E - E0109

Site Address	Zoning From	Zoning To	Map Sheet	Map Reference
St. Peter's NS, St. Peters Road, Phibsborough Dublin 7	Z2	Z15	Map E	E-0111

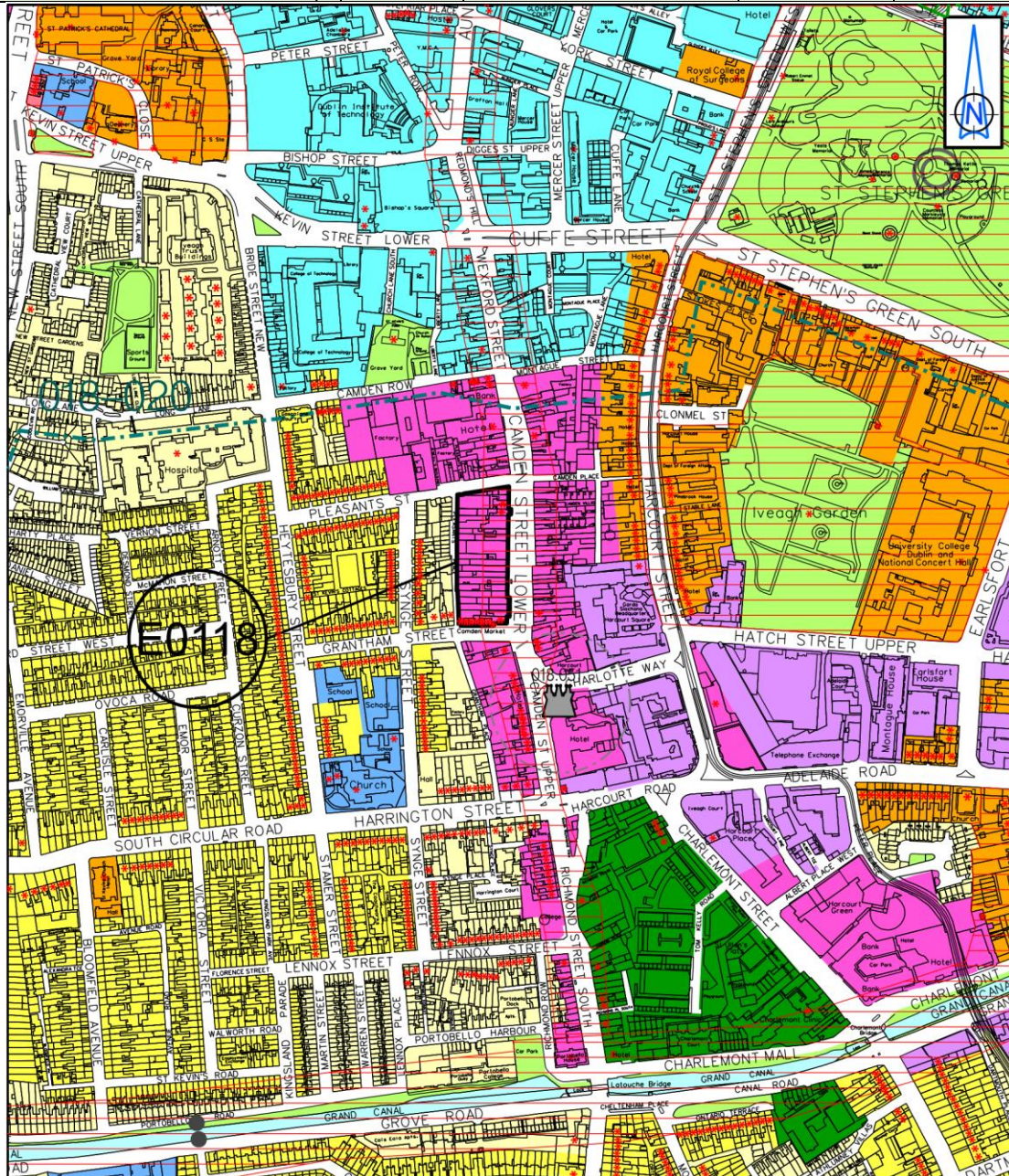


Dublin City Development Plan 2022–2028

Proposed Amendments to Draft Plan

Saint Peter's NS,
 Saint Peter's Road, Phibsborough, Dublin 7
 Extract from Map E - E0111

Site Address	Zoning From	Zoning To	Map Sheet	Map Reference
West Side of Camden Street Lower (between Grantham Street and Pleasant's Street)	Z1	Z4	Map E	E-0118



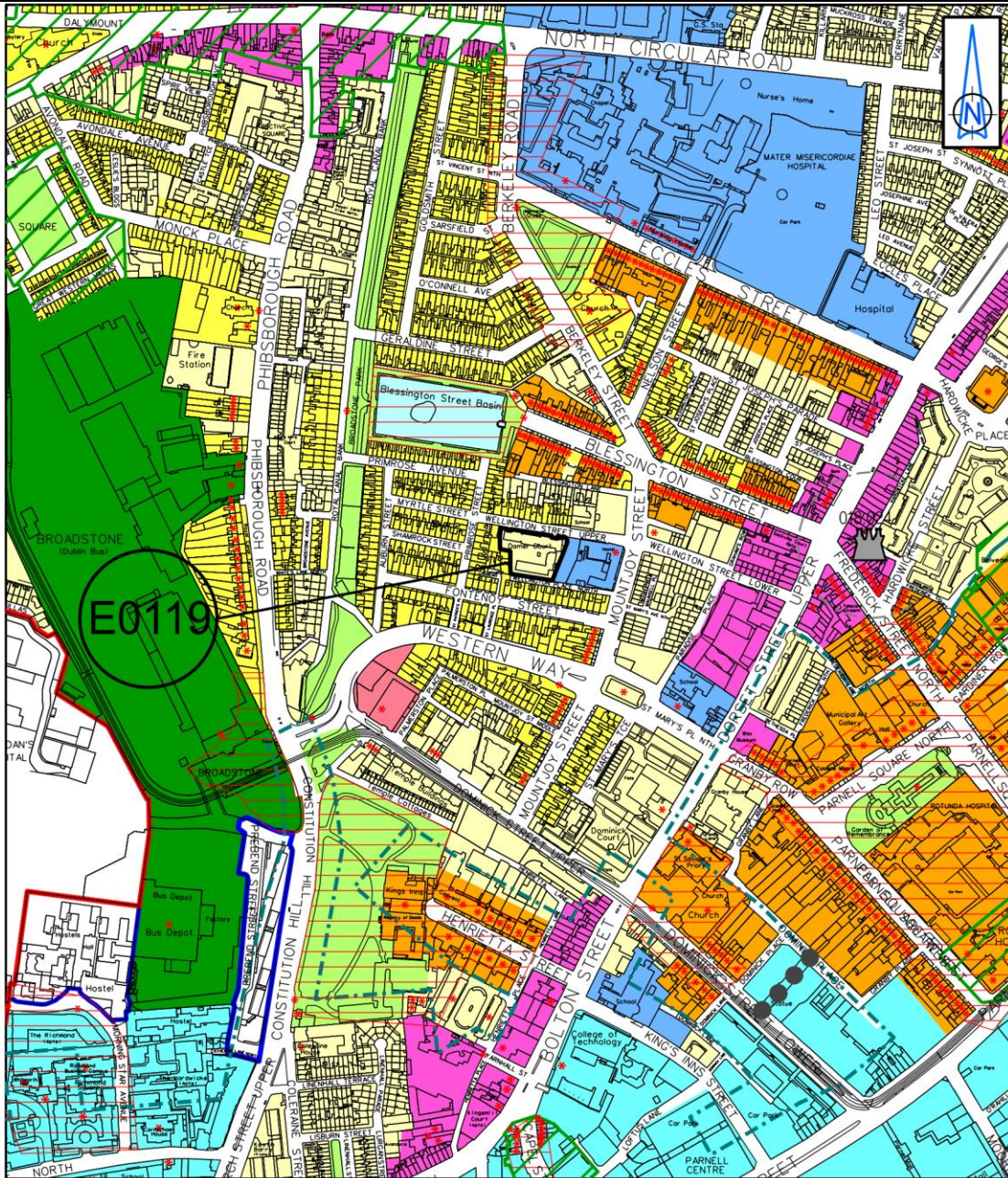
Dublin City Development Plan 2022–2028

Proposed Amendments to Draft Plan

West Side of Camden Street Lower,
(between Grantham Street and Pleasant's Street)

Extract from Map E - E0118

Site Address	Zoning From	Zoning To	Map Sheet	Map Reference
Damer Court, 35-47 Wellington Street Upper, D1	Z15	Z1	Map E	E-0119



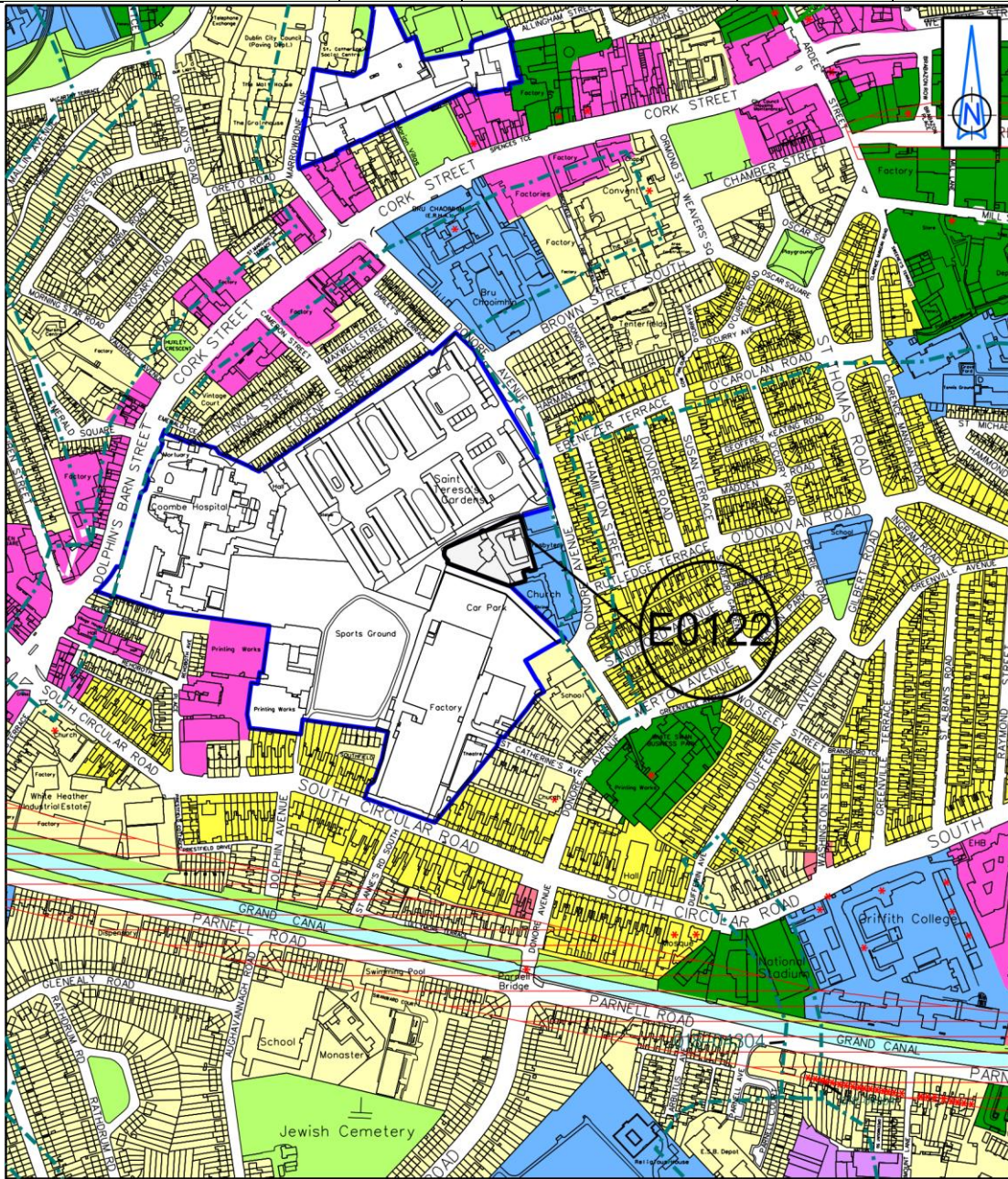
Dublin City Development Plan 2022–2028

Proposed Amendments to Draft Plan

Damer Court, 35-47 Wellington Street Upper, Dublin 1

Extract from Map E - E0119

Site Address	Zoning From	Zoning To	Map Sheet	Map Reference
St. Teresa's, Donore Avenue	Z15	Z14	Map E	E-0122




 Comhairle Cathrach
 Bhaile Átha Cliath
 Dublin City Council

Dublin City Development Plan 2022–2028

Proposed Amendments to Draft Plan

Saint Teresa's, Donore Avenue

Extract from Map E - E0122

Site Address	Zoning From	Zoning To	Map Sheet	Map Reference
Trinity - North Wall Quay	Z5/Z9	Z5/Z9	Map E	E-0123



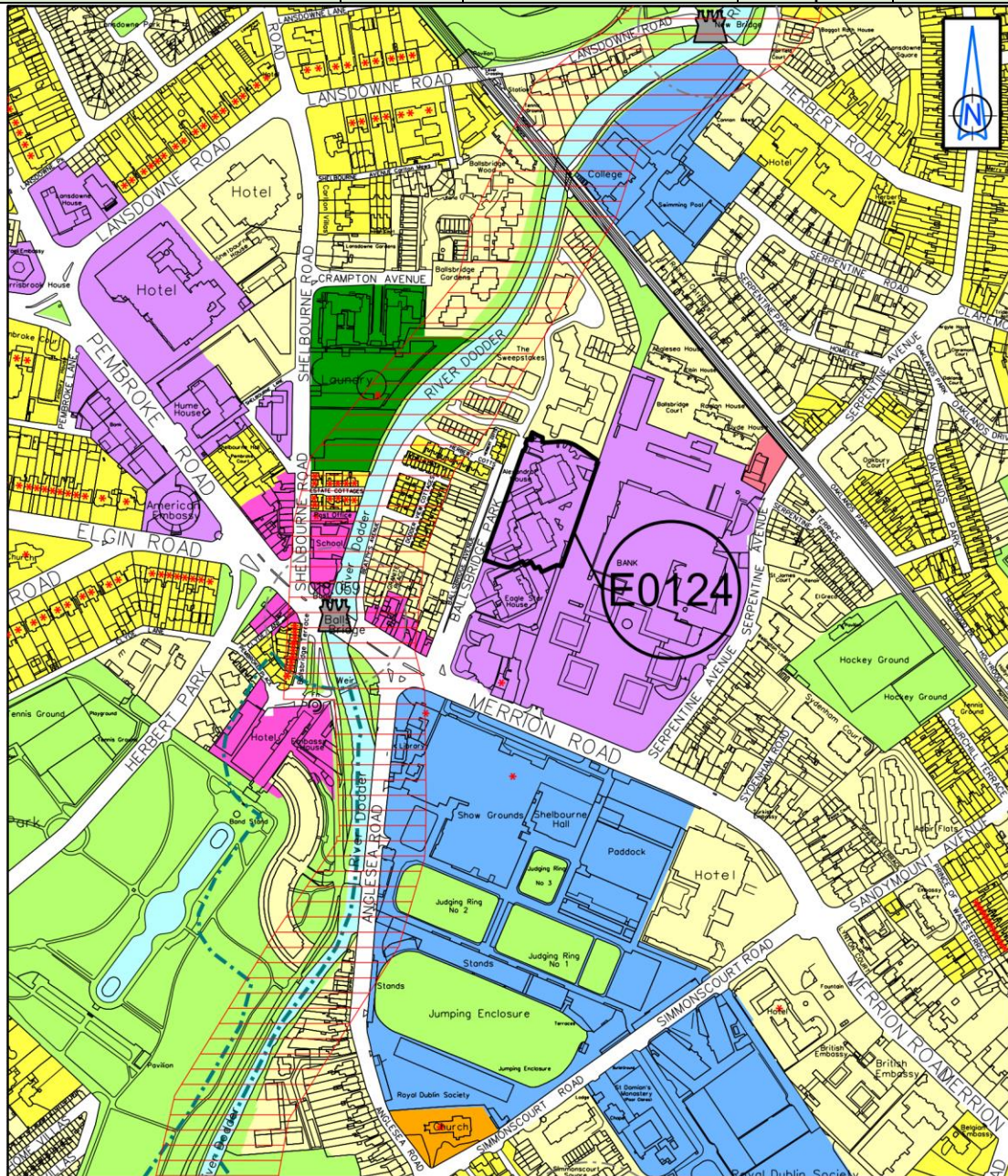

 Comhairle Cathrach
 Bhaile Átha Cliath
 Dublin City Council

Dublin City Development Plan 2022–2028

Proposed Amendments to Draft Plan

Trinity - North Wall Quay
 Extract from Map E - E0123

Site Address	Zoning From	Zoning To	Map Sheet	Map Reference
2-3 Ballsbridge Park, Dublin 4	Z1	Z6	Map E	E-0124



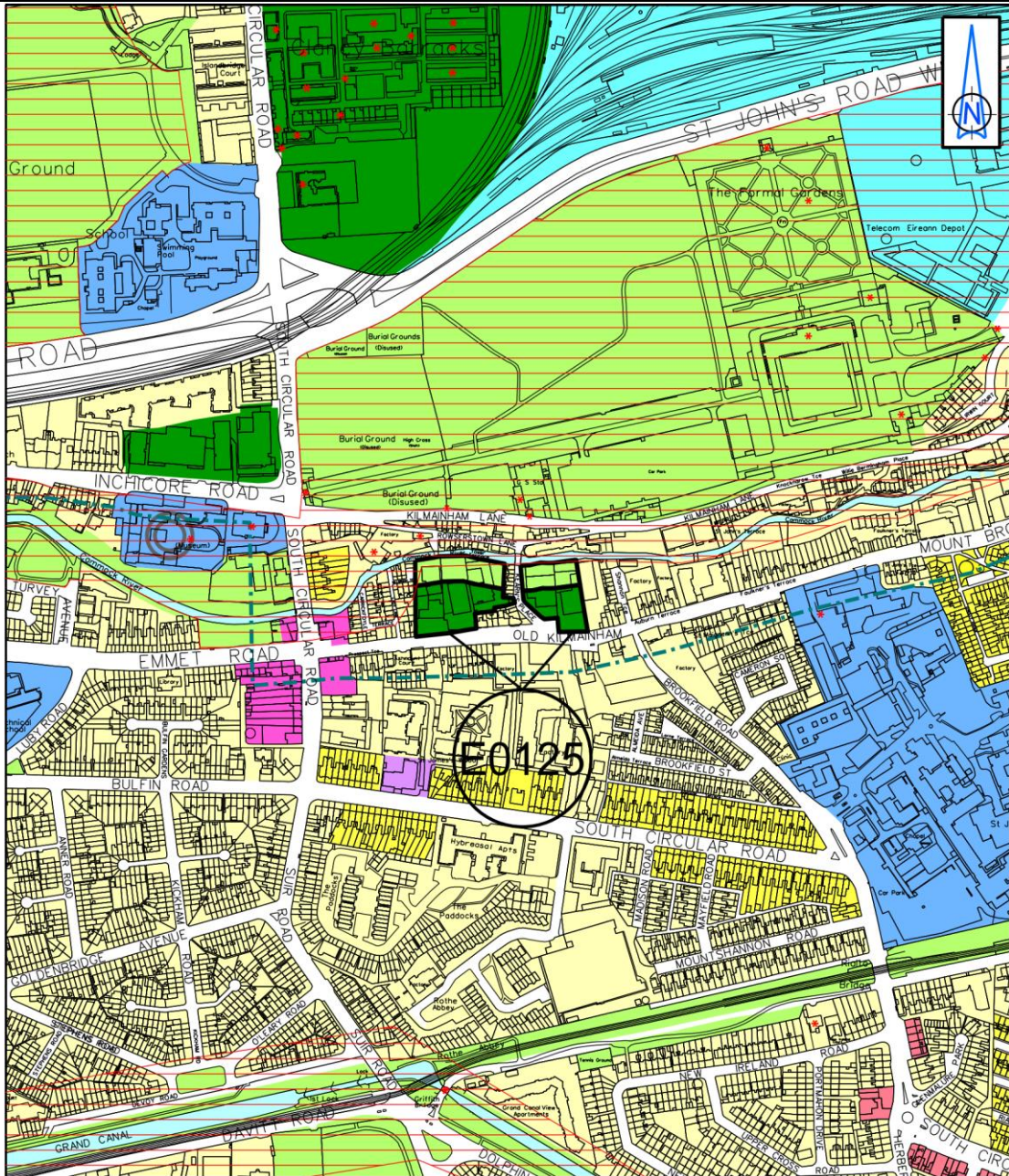
Dublin City Development Plan 2022–2028

Proposed Amendments to Draft Plan

2-3 Ballsbridge Park, Dublin 4

Extract from Map E - E0124

Site Address	Zoning From	Zoning To	Map Sheet	Map Reference
40 Old Kilmainham Road, Dublin 8	Z6	Z9/Z10	Map E	E-0125



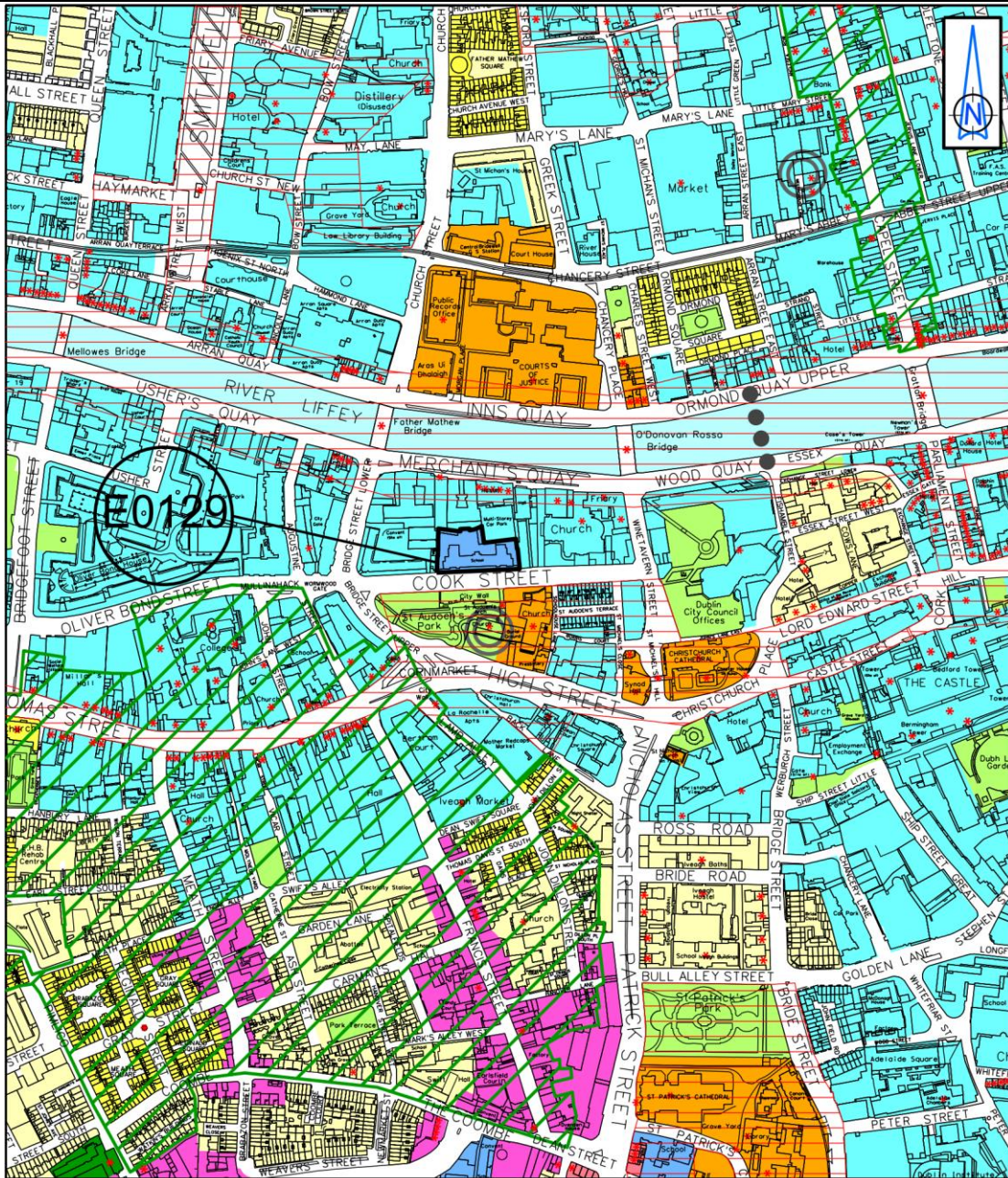
Dublin City Development Plan 2022–2028

Proposed Amendments to Draft Plan

40 Old Kilmainham Road, Dublin 8

Extract from Map E - E0125

Site Address	Zoning From	Zoning To	Map Sheet	Map Reference
St. Auden's NS, Cook Street, Dublin 8	Z5	Z15	Map E	E-0129



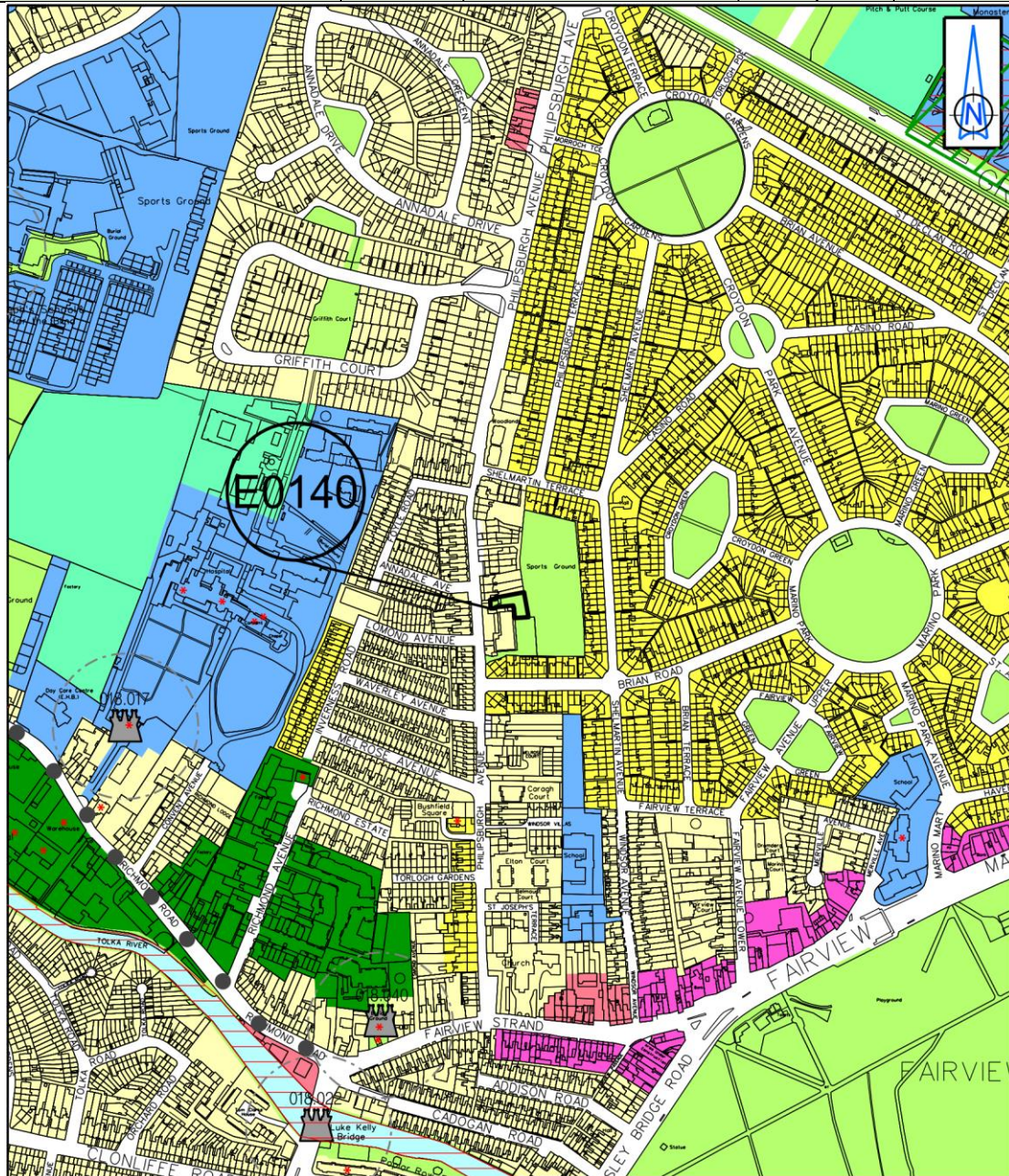
Dublin City Development Plan 2022–2028

Proposed Amendments to Draft Plan

Saint Auden's NS, Cook Street, Dublin 8

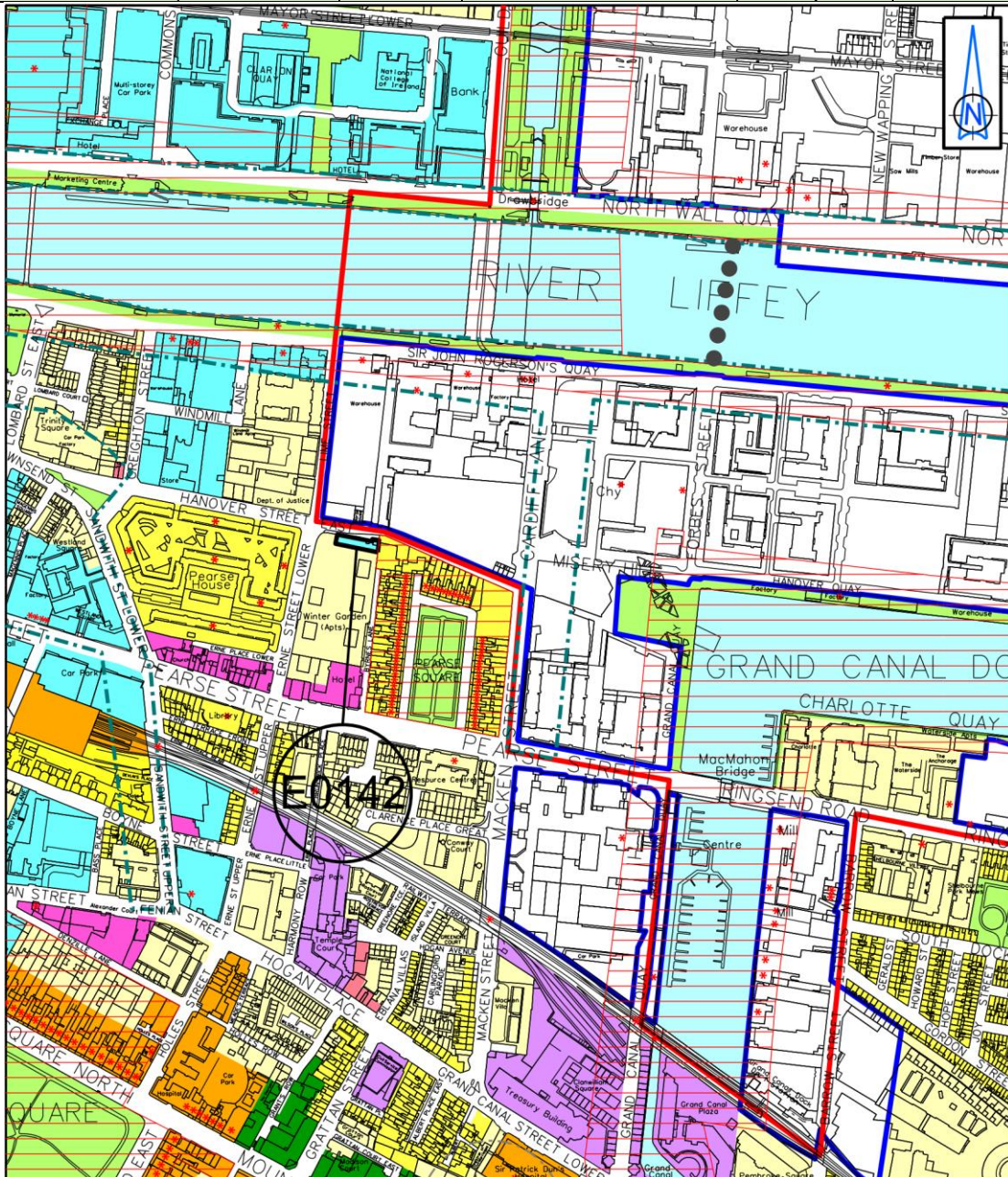
Extract from Map E - E0129

Site Address	Zoning From	Zoning To	Map Sheet	Map Reference
CYMS Pitch and Putt, 80 Philipsburgh Avenue, Dublin 3	Z1	Z9	Map E	E-0140



Dublin City Development Plan 2022–2028
Proposed Amendments to Draft Plan
 CYMS Pitch & Putt, 80 Philipsburgh Avenue, Dublin 3
 Extract from Map E - E0140

Site Address	Zoning From	Zoning To	Map Sheet	Map Reference
No. 2 Hanover Street, Grand Canal Dock, Dublin 2 (D02 E860)	Z1	Z5	Map E	E-0142



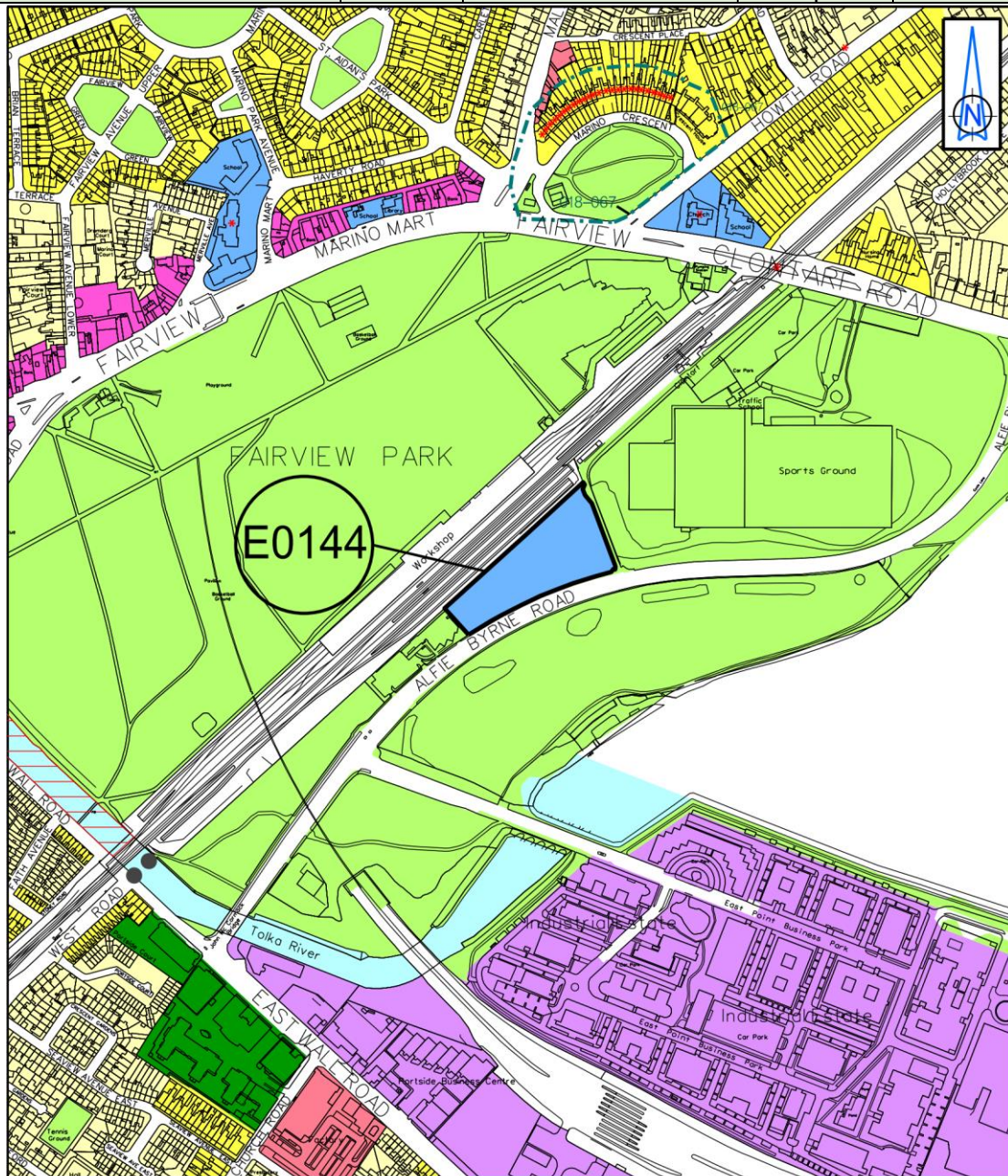
Dublin City Development Plan 2022-2028

Proposed Amendments to Draft Plan

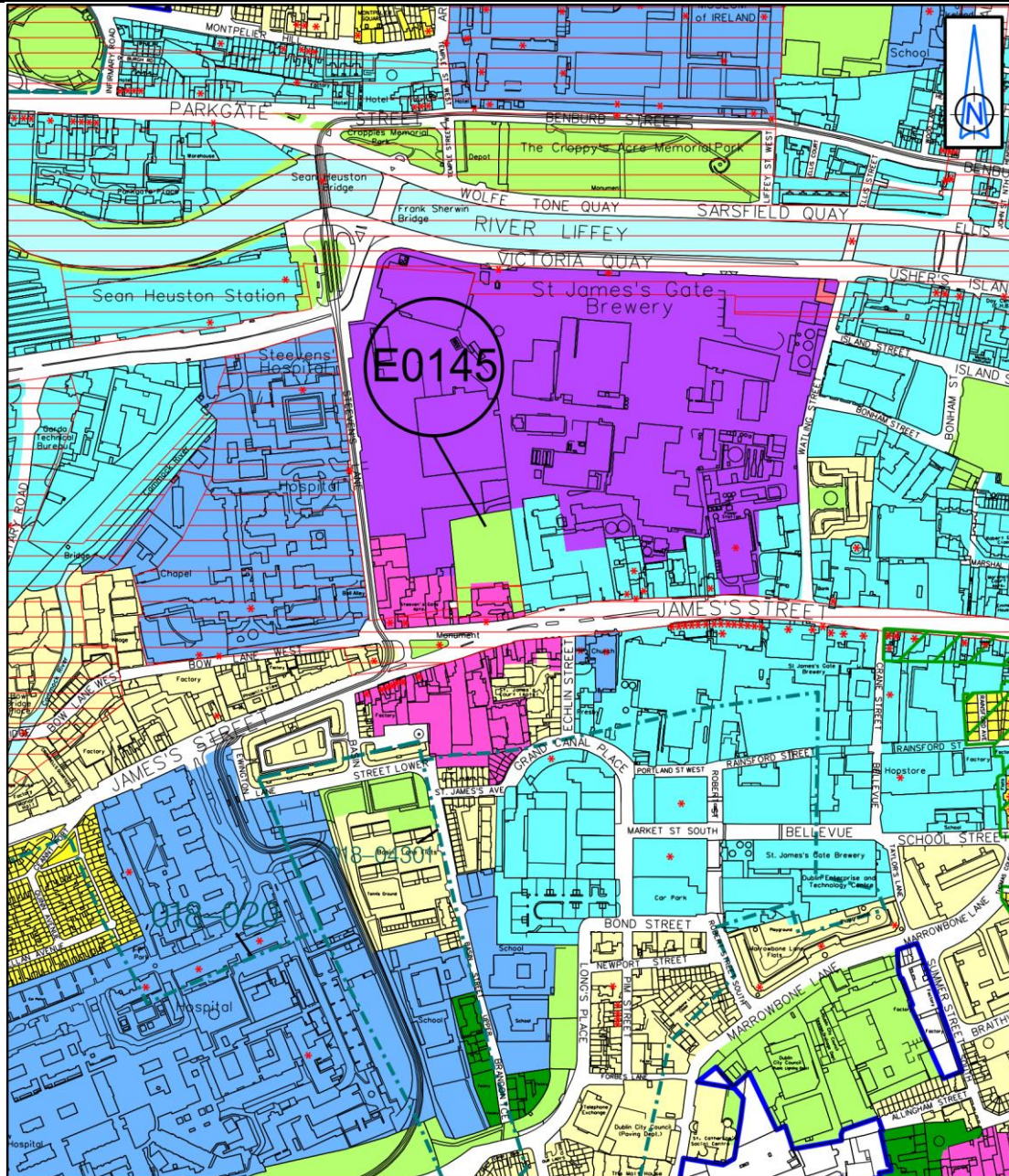
No. 2 Hanover Street, Grand Canal Dock, Dublin 2

Extract from Map E - E0142

Site Address	Zoning From	Zoning To	Map Sheet	Map Reference
Lands at Alfie Byrne Road, Dublin 3	Z9	Z15	Map E	E-0144



Site Address	Zoning From	Zoning To	Map Sheet	Map Reference
Remove National Monument symbol on St. James' Graveyard	N/A	N/A	Map E	E-0145



Dublin City Development Plan 2022–2028

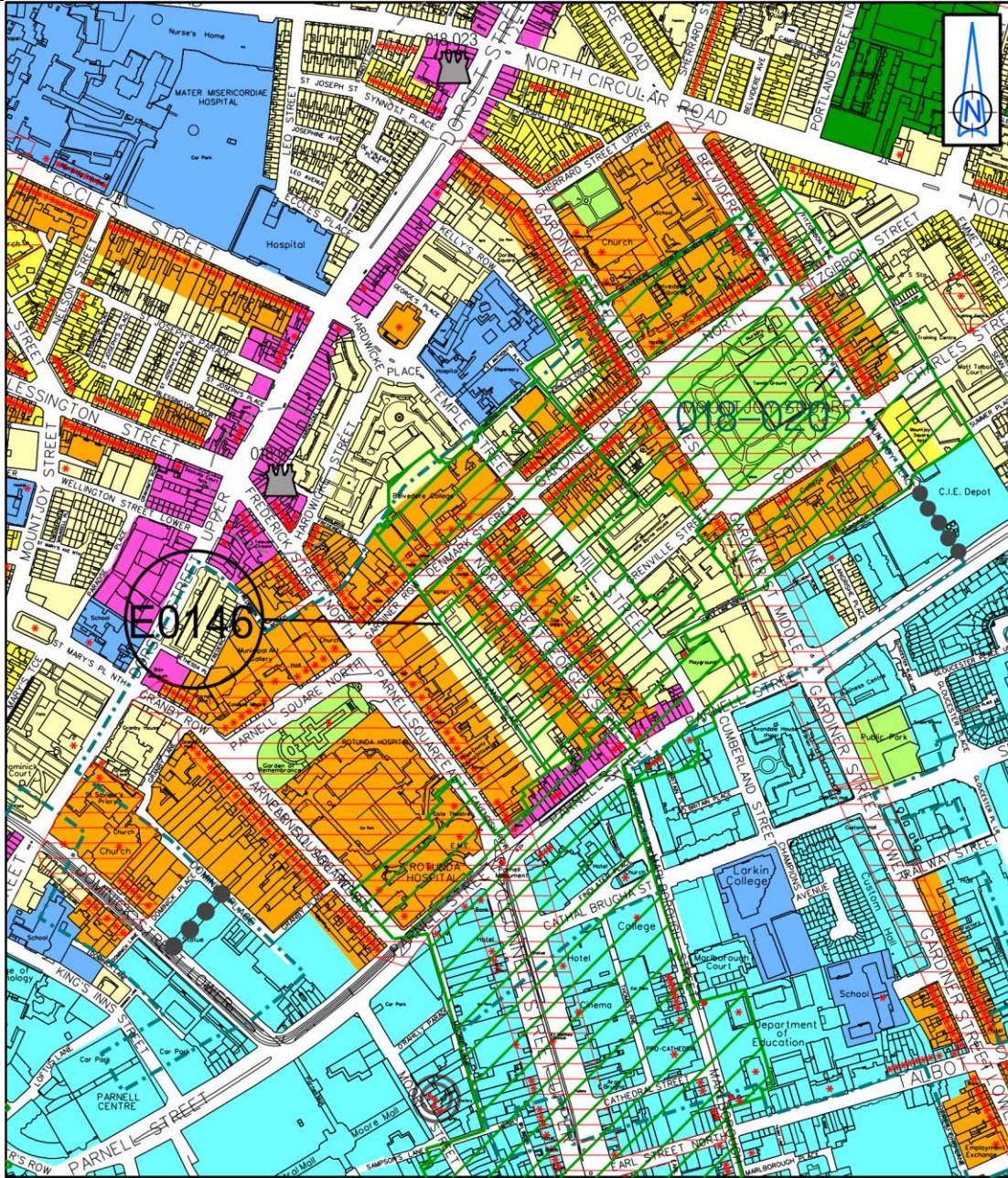
Proposed Amendments to Draft Plan

Removal of National Monument Symbol

on Saint James' Graveyard

Extract from Map E - E0145

Site Address	Zoning From	Zoning To	Map Sheet	Map Reference
Map E updated to include North Great George's Street ACA	N/A	N/A	Map E	E-0146



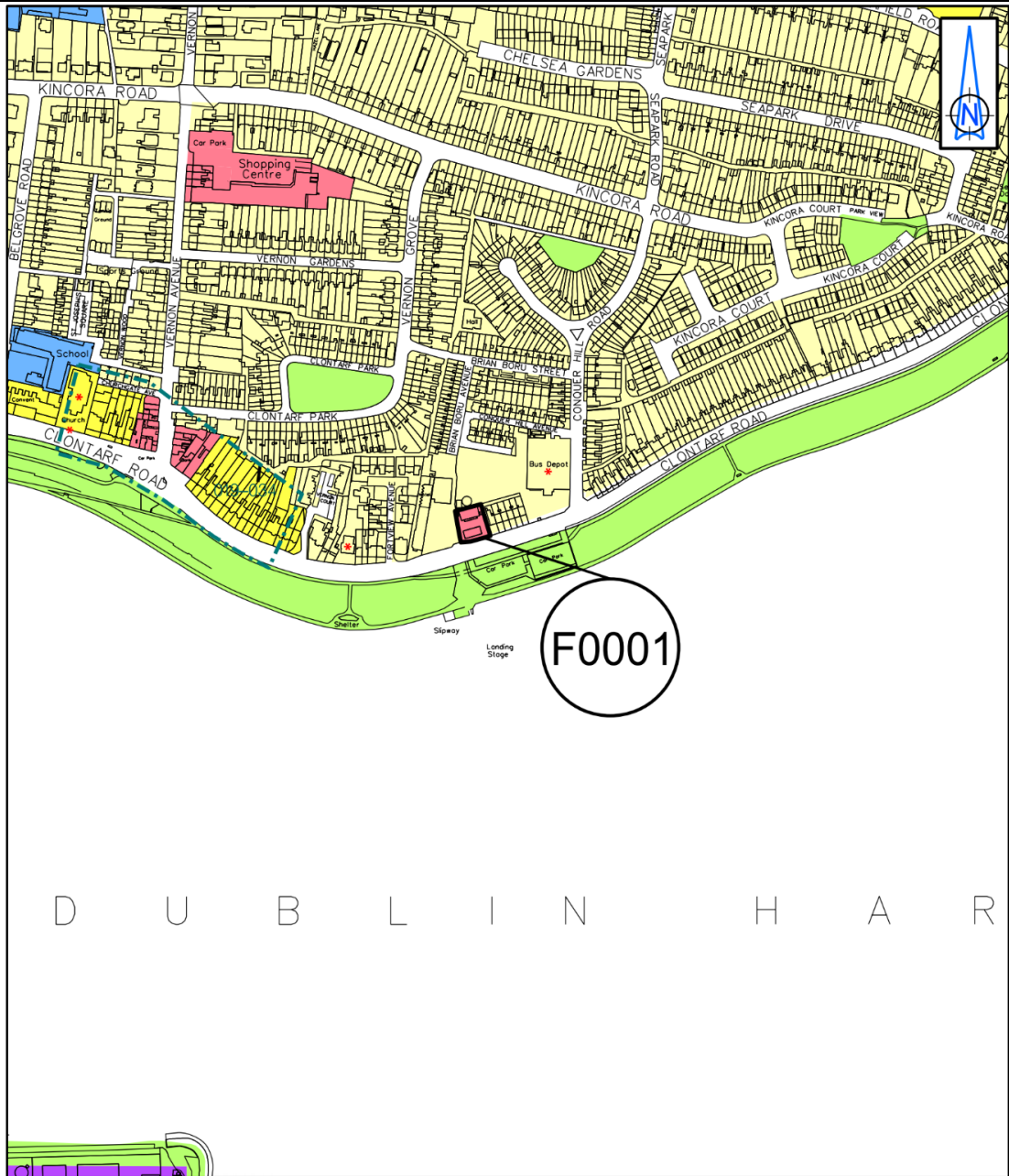
Dublin City Development Plan 2022–2028

Proposed Amendments to Draft Plan

North Great Georges Street ACA

Extract from Map E - E0146

Site Address	Zoning From	Zoning To	Map Sheet	Map Reference
Circle K, Clontarf Road, Dublin 3	Z1	Z3	Map F	F-0001



D U B L I N H A R



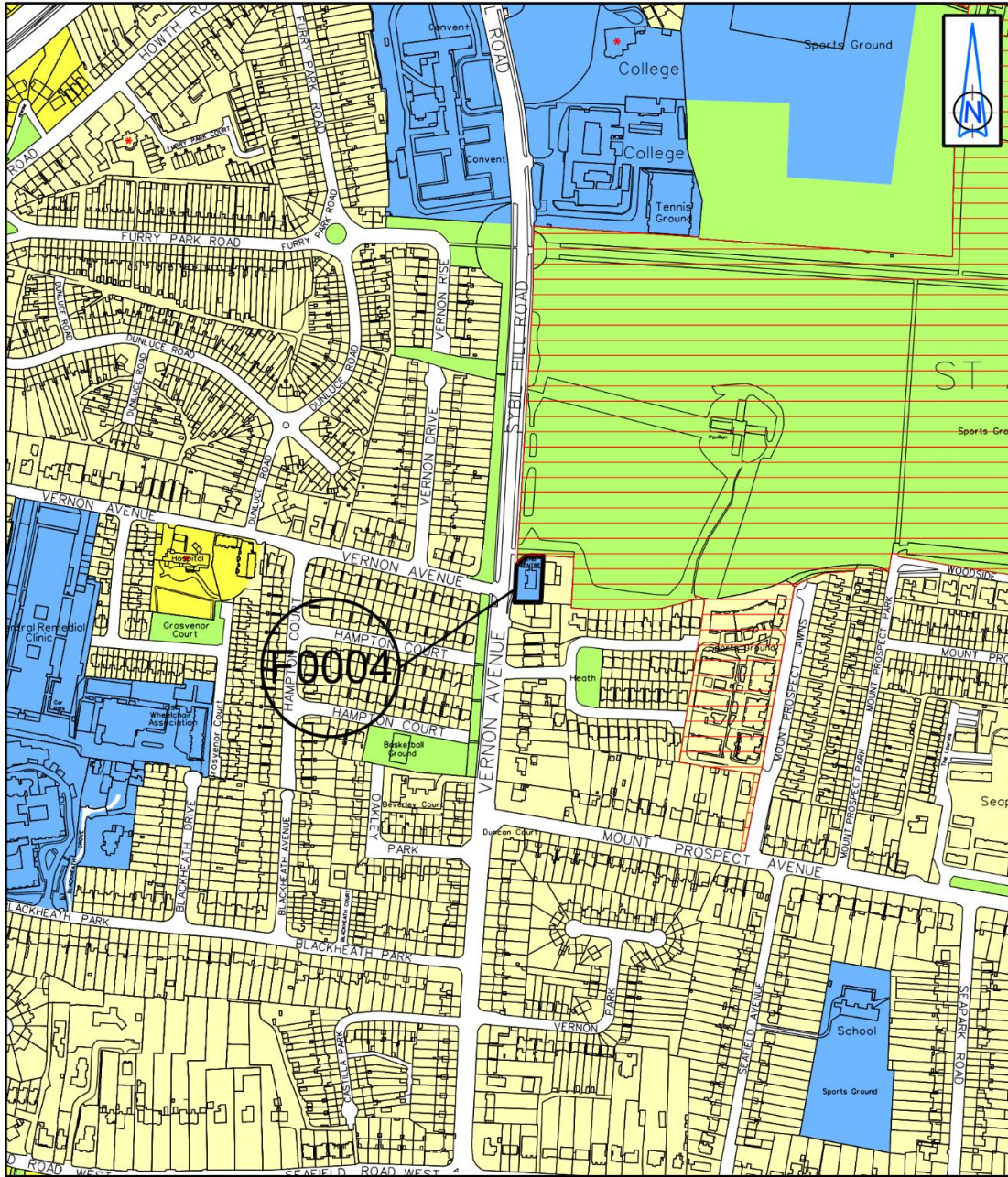
Dublin City Development Plan 2022–2028

Proposed Amendments to Draft Plan

Circle K, Clontarf Road, Dublin 3

Extract from Map F - F0001

Site Address	Zoning From	Zoning To	Map Sheet	Map Reference
HSE Clinic, Vernon Avenue	Z1	Z15	Map F	F-0004



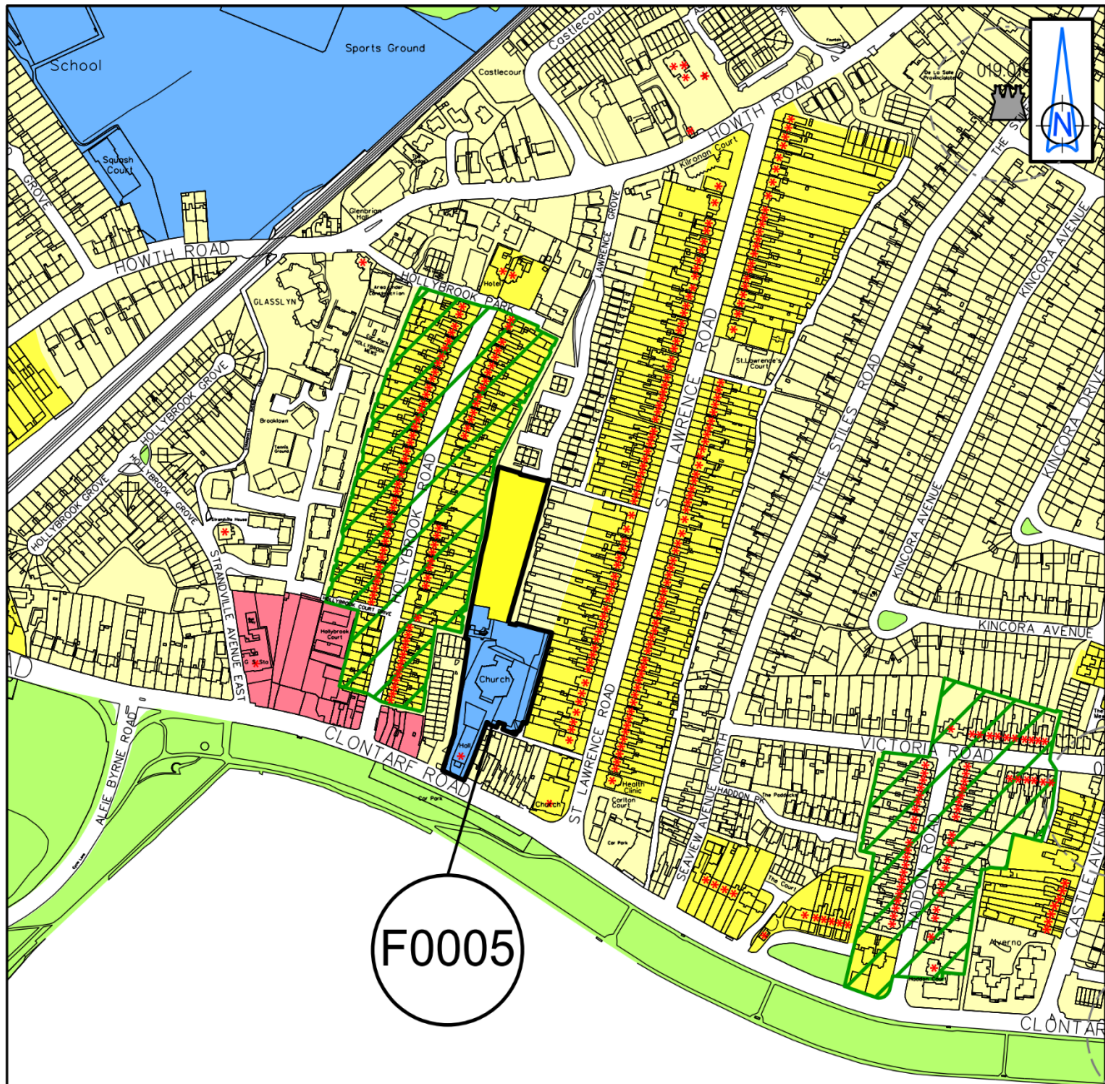
Dublin City Development Plan 2022–2028

Proposed Amendments to Draft Plan

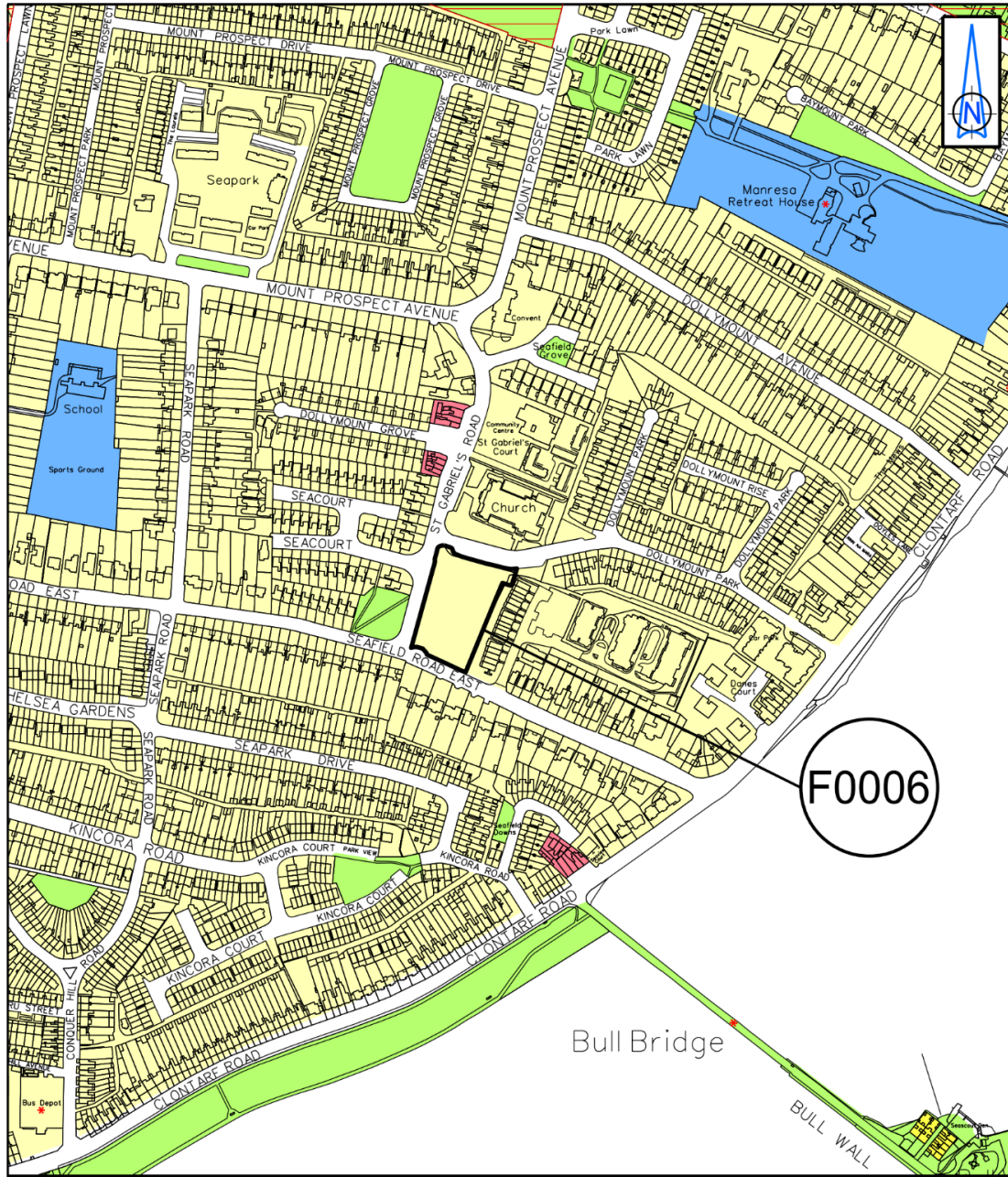
HSE Clinic, Vernon Avenue

Extract from Map F - F0004

Site Address	Zoning From	Zoning To	Map Sheet	Map Reference
St. Anthony's Parish Church, Clontarf	Z1	Z2/ Z15	Map F	F-0005



Site Address	Zoning From	Zoning To	Map Sheet	Map Reference
Redcourt, Clontarf	Z2	Z1	Map F	F-0006




 Comhairle Cathrach
 Bhaile Átha Cliath
 Dublin City Council

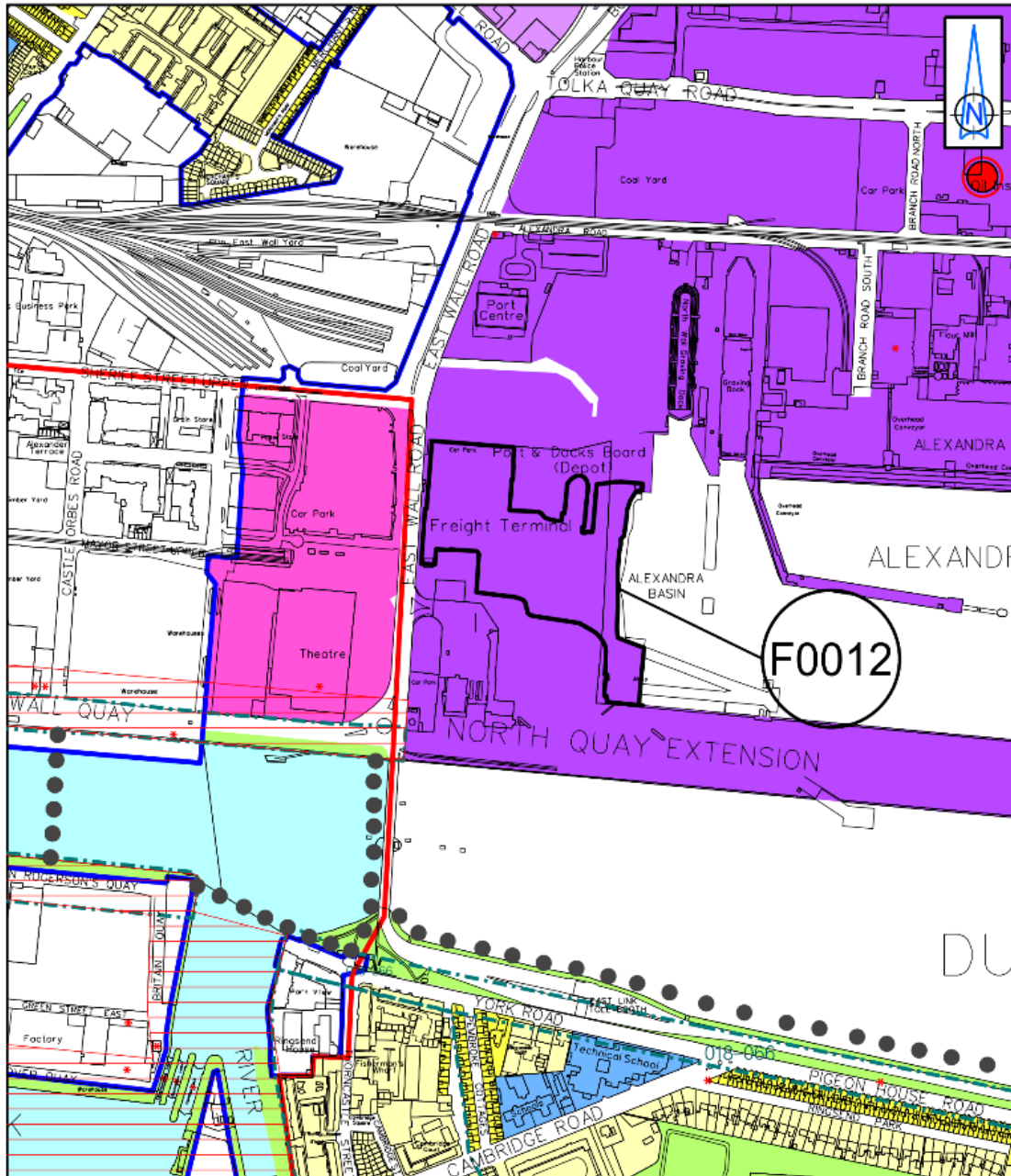
Dublin City Development Plan 2022–2028

Proposed Amendments to Draft Plan

Redcourt, Clontarf

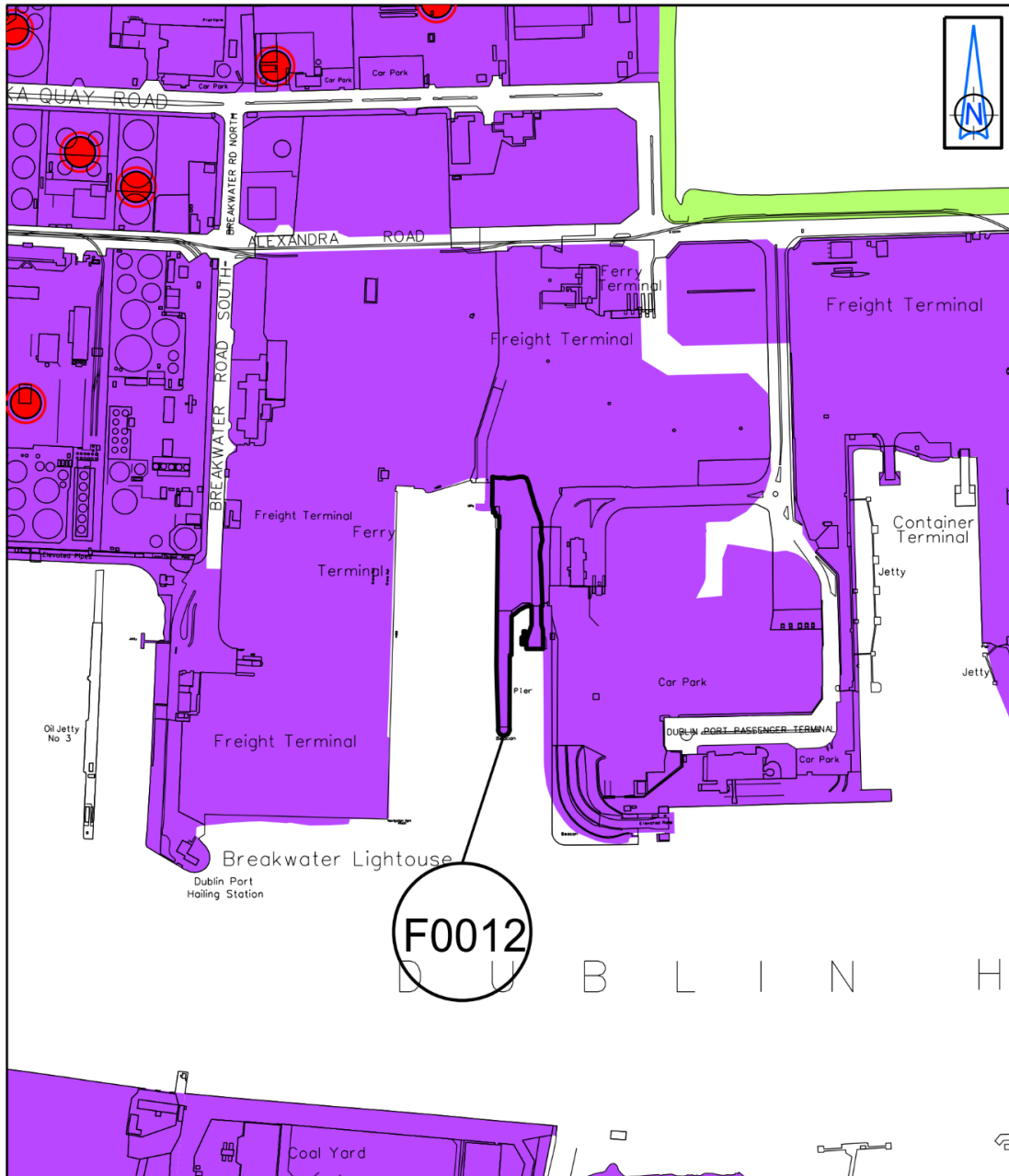
Extract from Map F - F0006

Site Address	Zoning From	Zoning To	Map Sheet	Map Reference
Dublin Port - Terminal Yards west of Alexandra Basin and east/ north of Berth 51A	White land	Z7	Map F	F-0012

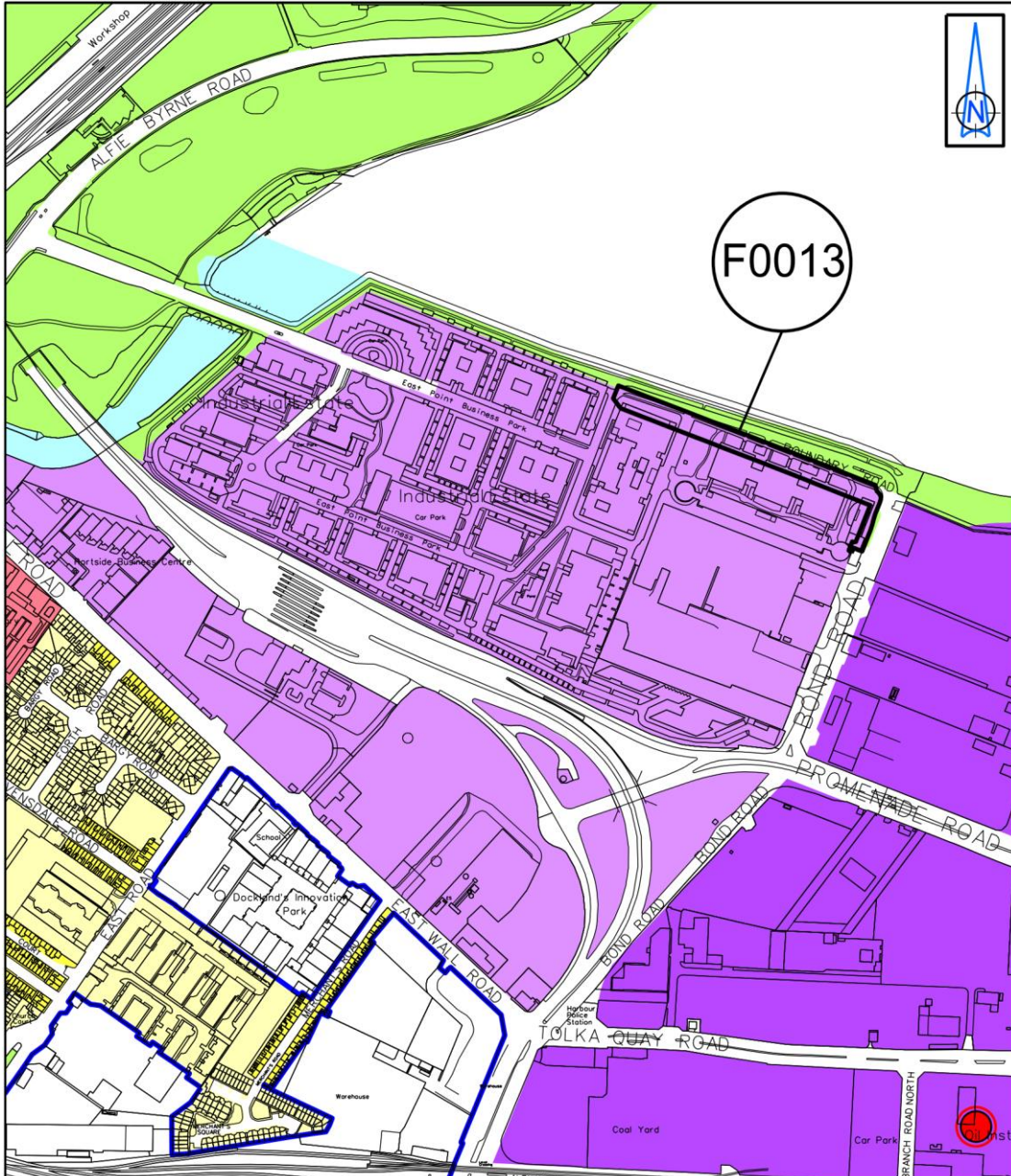



 Comhairle Cathrach
 Bhaile Átha Cliath
 Dublin City Council

Dublin City Development Plan 2022-2028
Proposed Amendments to Draft Plan
 Dublin Port - Terminal Yards West of Alexandra Basin
 & East / North of Berth 21
 Extract from Map F - F0012



Site Address	Zoning From	Zoning To	Map Sheet	Map Reference
Eastpoint Fairview	Z6 / Z9 / White land	Z6	Map F	F-0013



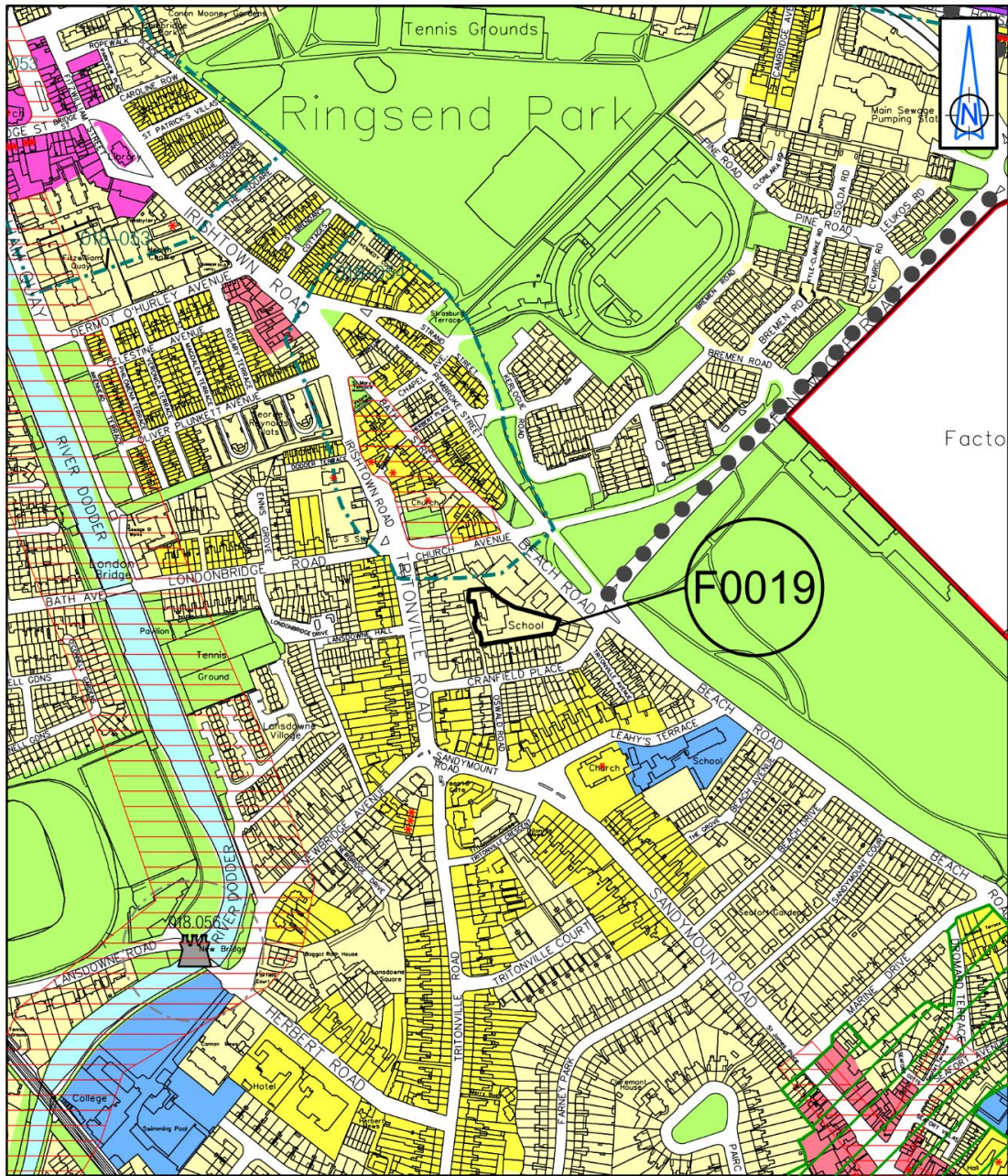
Dublin City Development Plan 2022-2028

Proposed Amendments to Draft Plan

Eastpoint, Fairview

Extract from Map F - F0013

Site Address	Zoning From	Zoning To	Map Sheet	Map Reference
St. Mathew's National School, Sandymount	Z15	Z1	Map F	F-0019



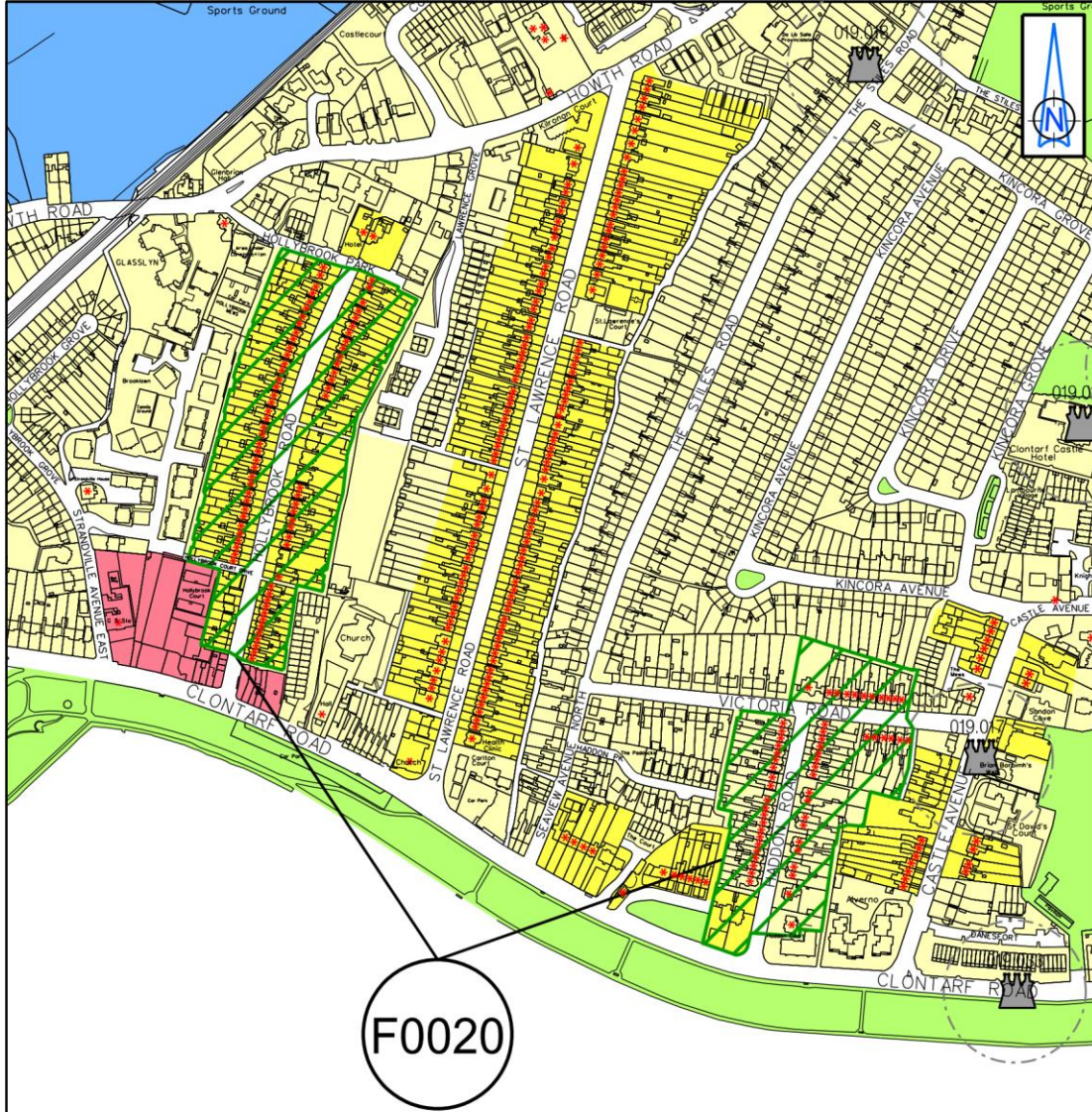
Dublin City Development Plan 2022-2028

Proposed Amendments to Draft Plan

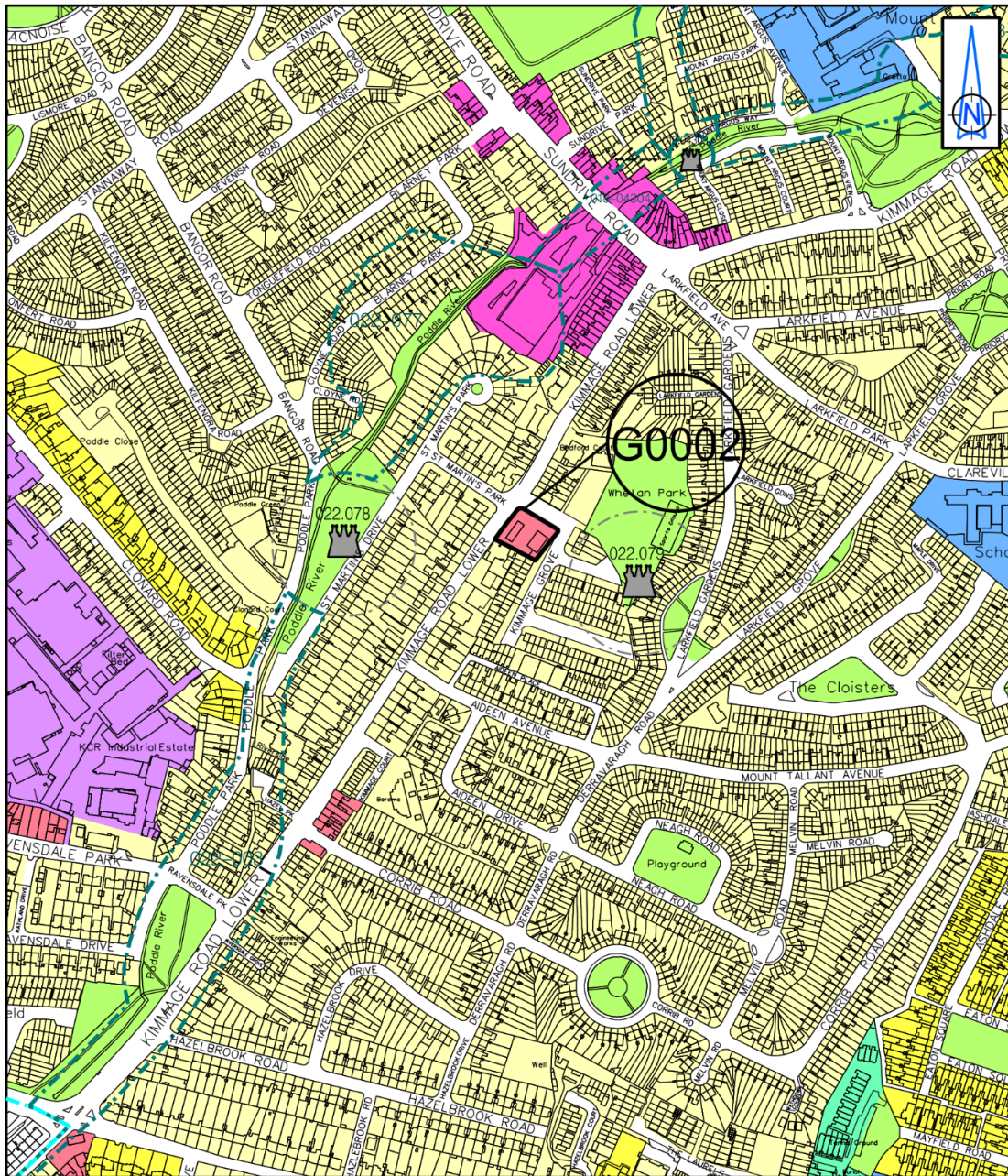
Saint Mathew's NS, Sandymount

Extract from Map F - F0019

Site Address	Zoning From	Zoning To	Map Sheet	Map Reference
Map updated to include Haddon Road/ Victoria Road, Hollybrook Road ACA	N/A	N/A	Map F	F-0020



Site Address	Zoning From	Zoning To	Map Sheet	Map Reference
Circle K, Sundrive Road, Kimmage Road Lower Dublin 6W	Z1	Z3	Map G	G-0002



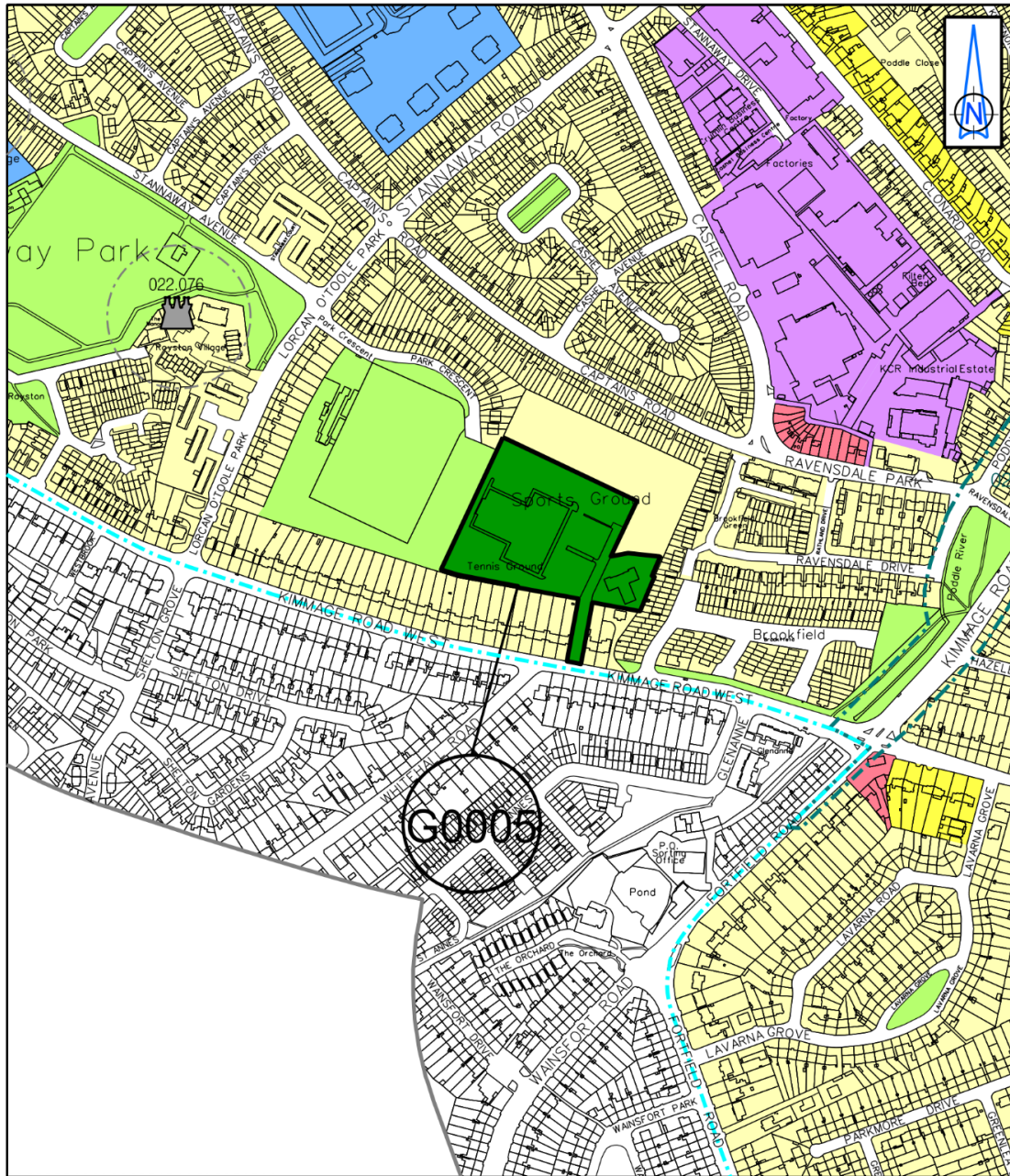
Dublin City Development Plan 2022-2028

Proposed Amendments to Draft Plan

Circle K, Sundrive Road, Kimmage Road Lower,
Dublin 6W

Extract from Map G - G0002

Site Address	Zoning From	Zoning To	Map Sheet	Map Reference
Ben Dunne Gym and Former Art Gallery, Kimmage Road West	Z1 / Z9	Z10	Map G	G-0005



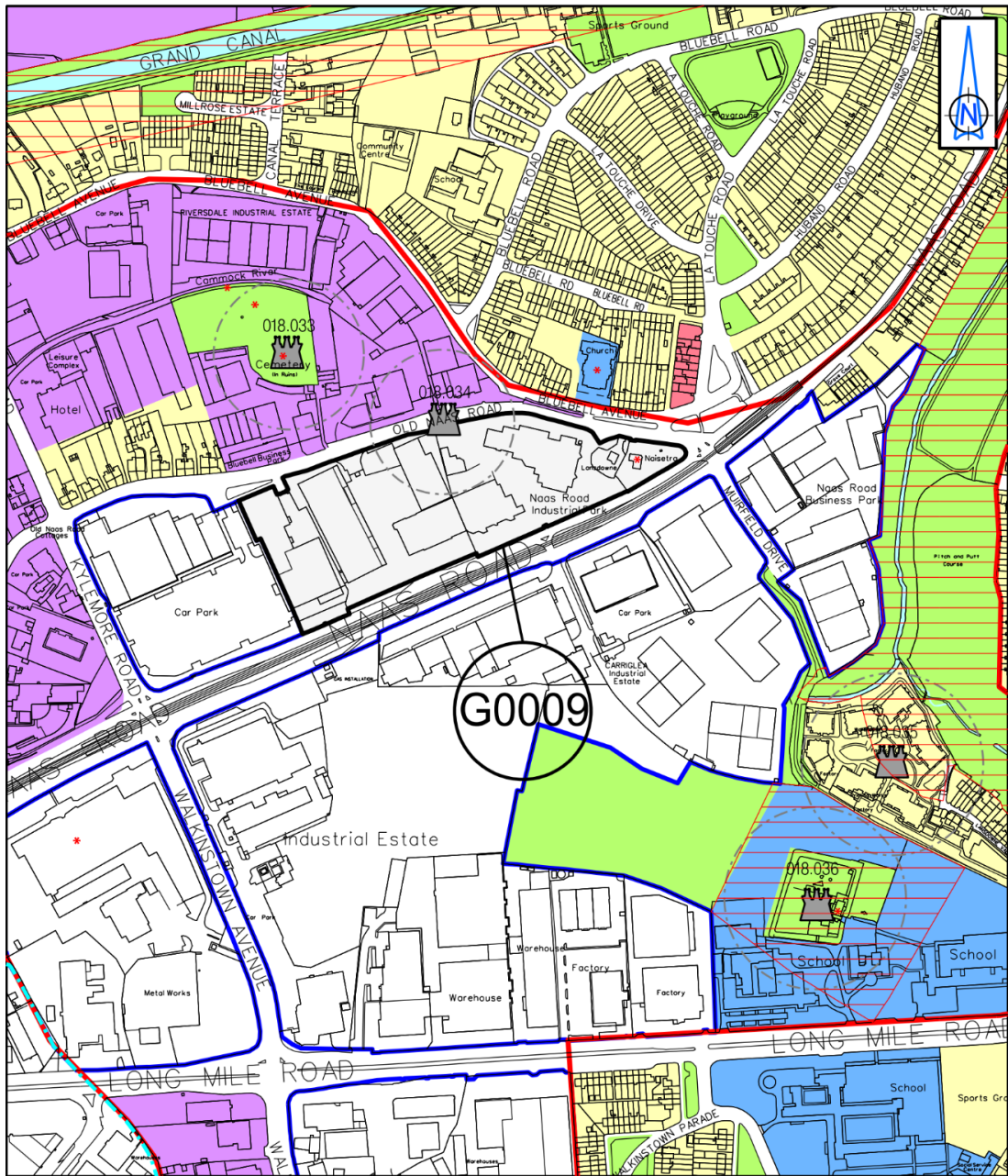
Dublin City Development Plan 2022-2028

Proposed Amendments to Draft Plan

Ben Dunne Gym & Former Art Gallery,
Kimmage Road West

Extract from Map G - G0005

Site Address	Zoning From	Zoning To	Map Sheet	Map Reference
Brook's Builders Merchants / Naas Road Industrial Estate , Naas Road	Z6	Z14	Map G	G-0009

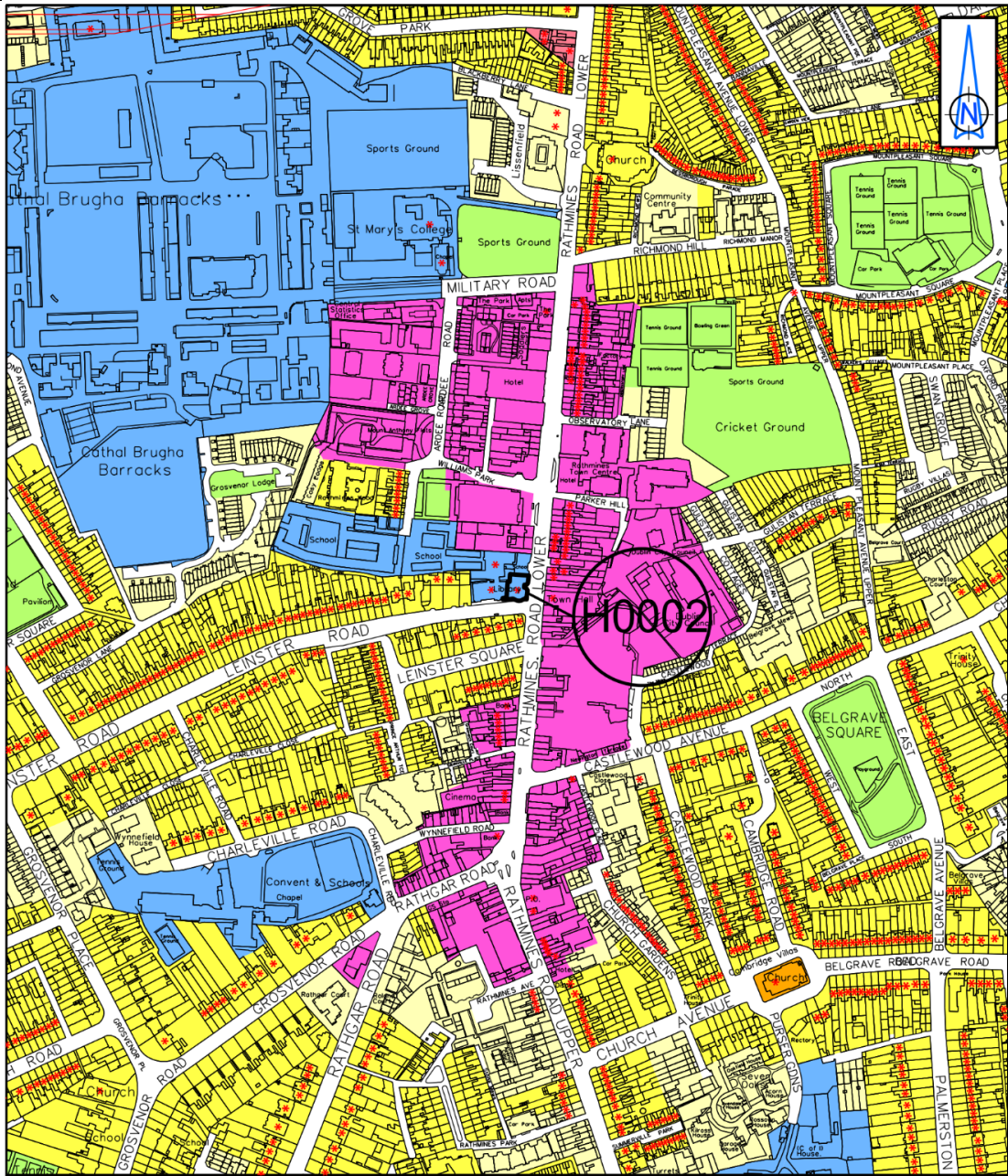


Dublin City Development Plan 2022-2028

Proposed Amendments to Draft Plan

Brook's Builders Merchants,
Naas Road Industrial Estate, Naas Road
Extract from Map G - G0009

Site Address	Zoning From	Zoning To	Map Sheet	Map Reference
Rathmines Library	Z4	Z15	Map H	H-0002



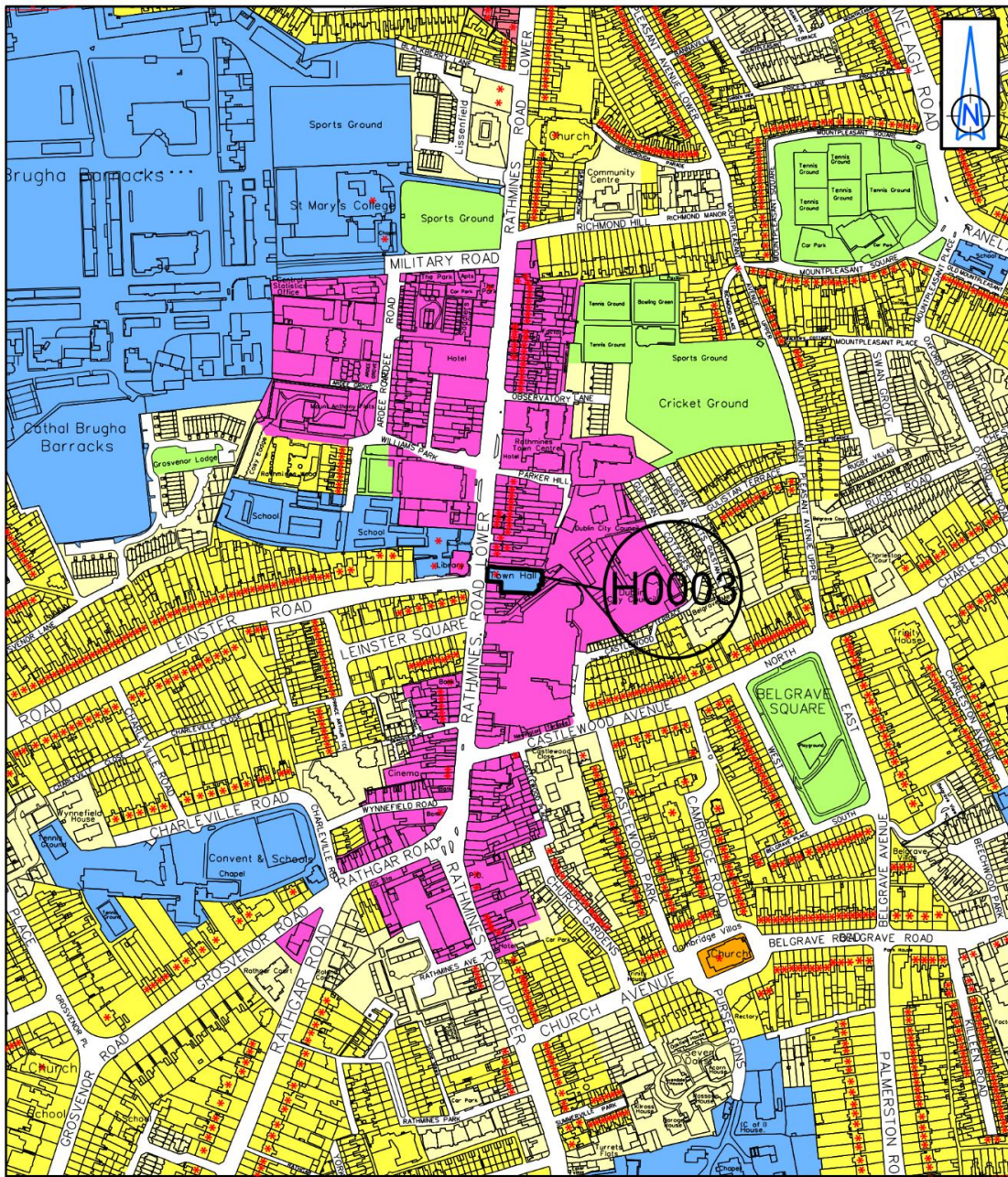
Dublin City Development Plan 2022-2028

Proposed Amendments to Draft Plan

Rathmines Library

Extract from Map H - H0002

Site Address	Zoning From	Zoning To	Map Sheet	Map Reference
Rathmines Town Hall, Rathmines Road	Z4	Z15	Map H	H-0003



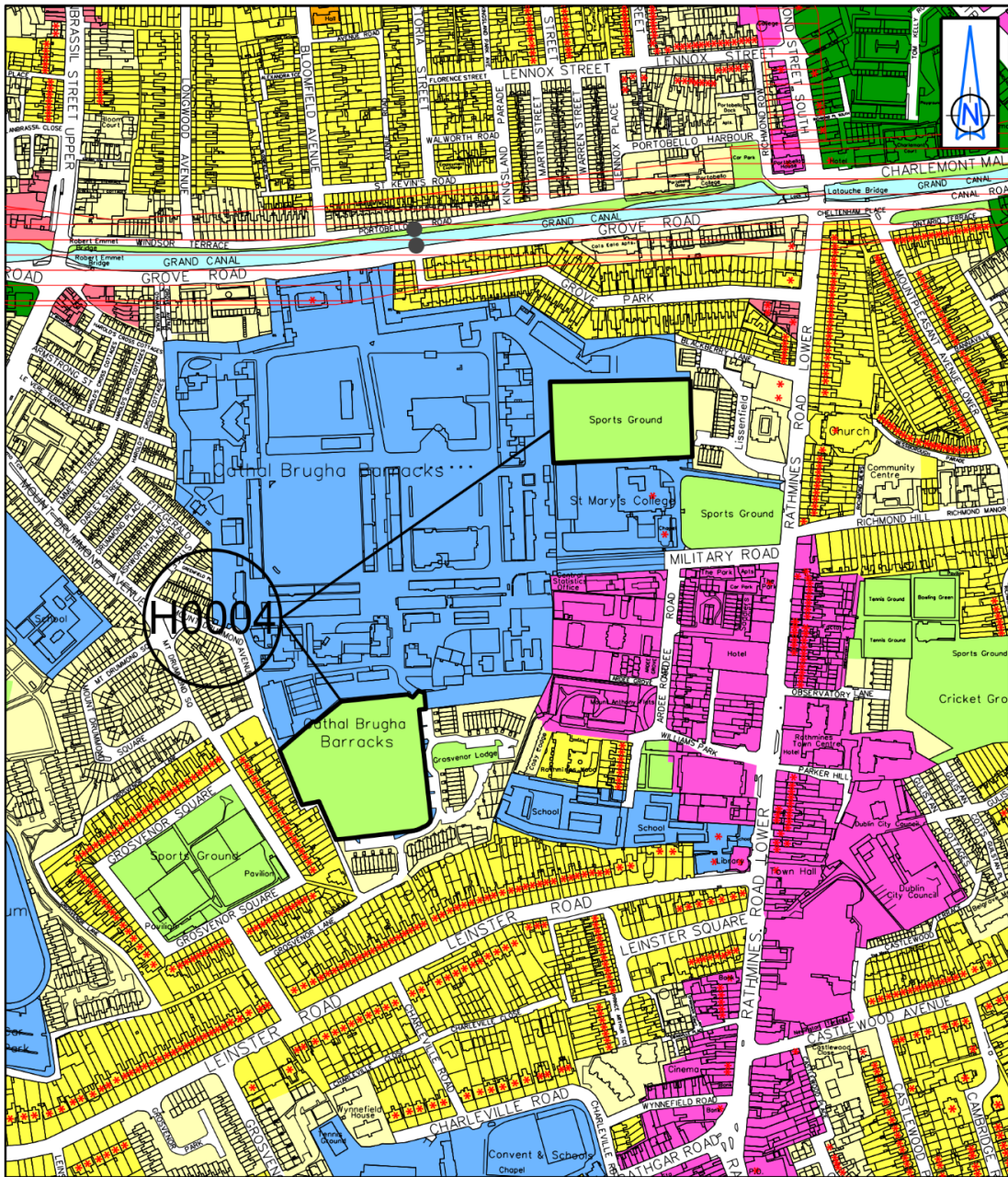
Dublin City Development Plan 2022-2028

Proposed Amendments to Draft Plan

Rathmines Town Hall, Rathmines Road

Extract from Map H - H0003

Site Address	Zoning From	Zoning To	Map Sheet	Map Reference
Cathal Brugha Barracks	Z15	Z9	Map H	H-0004



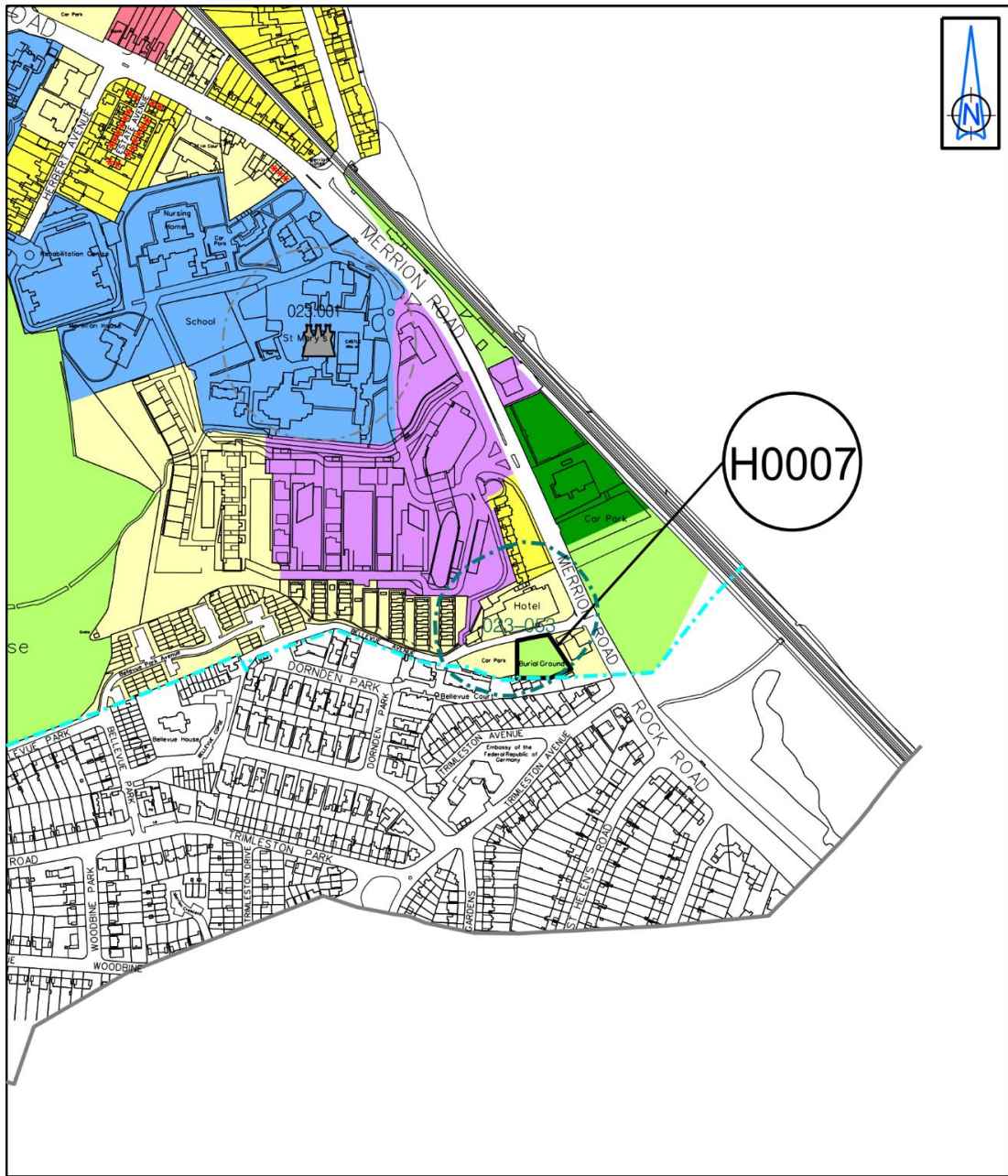
Dublin City Development Plan 2022-2028

Proposed Amendments to Draft Plan

Cathal Brugha Barracks

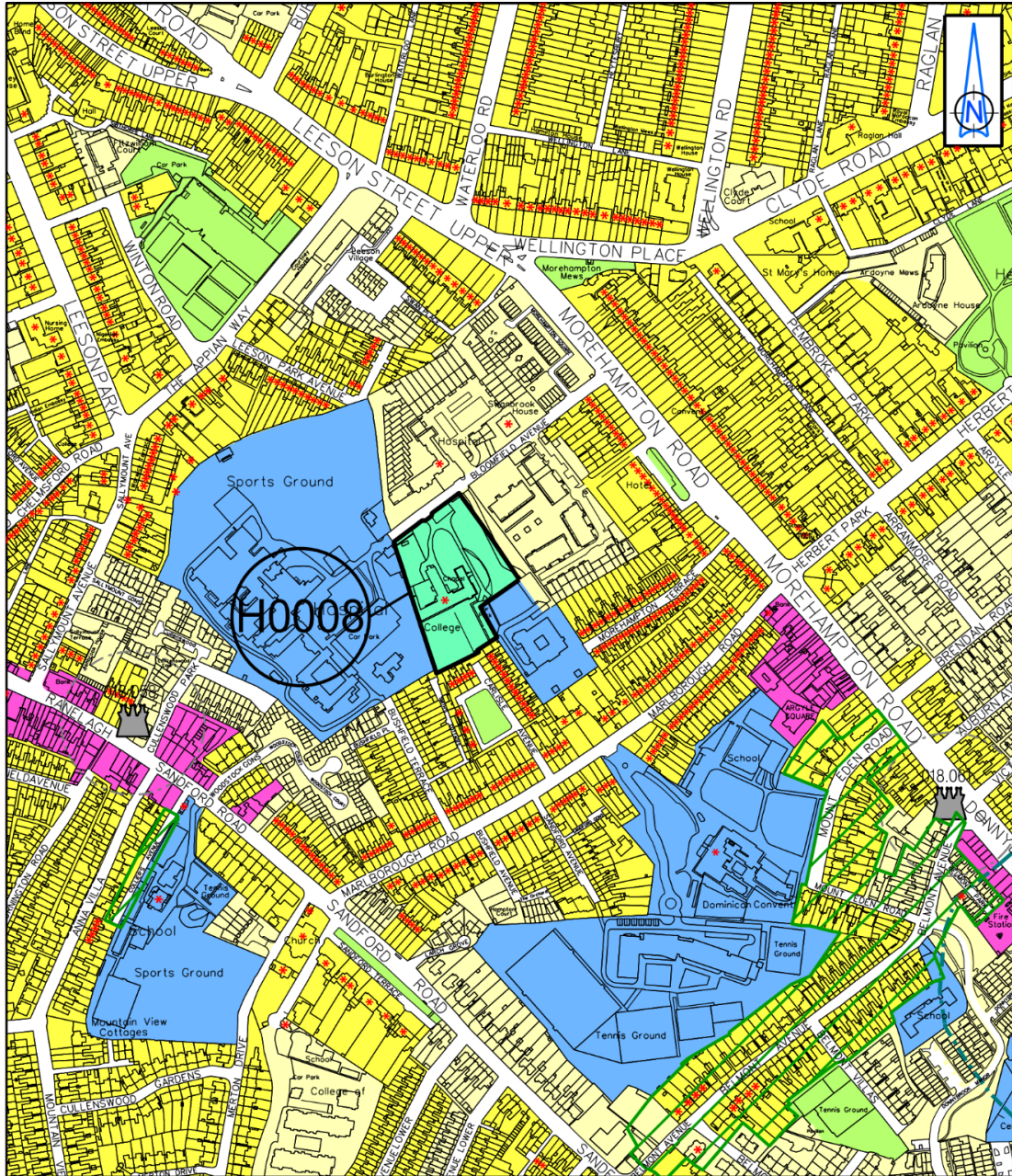
Extract from Map H - H0004

Site Address	Zoning From	Zoning To	Map Sheet	Map Reference
Merrion Graveyard - beside Tara Tower, Merrion Road	Z1	Z9	Map H	H-0007



Dublin City Development Plan 2022–2028
Proposed Amendments to Draft Plan
 Merrion Graveyard - beside Tara Tower, Merrion Road
 Extract from Map H - H0007

Site Address	Zoning From	Zoning To	Map Sheet	Map Reference
Former St. Mary's College, Bloomfield Avenue, Donnybrook, Dublin 4	Z15	Z12	Map H	H-0008



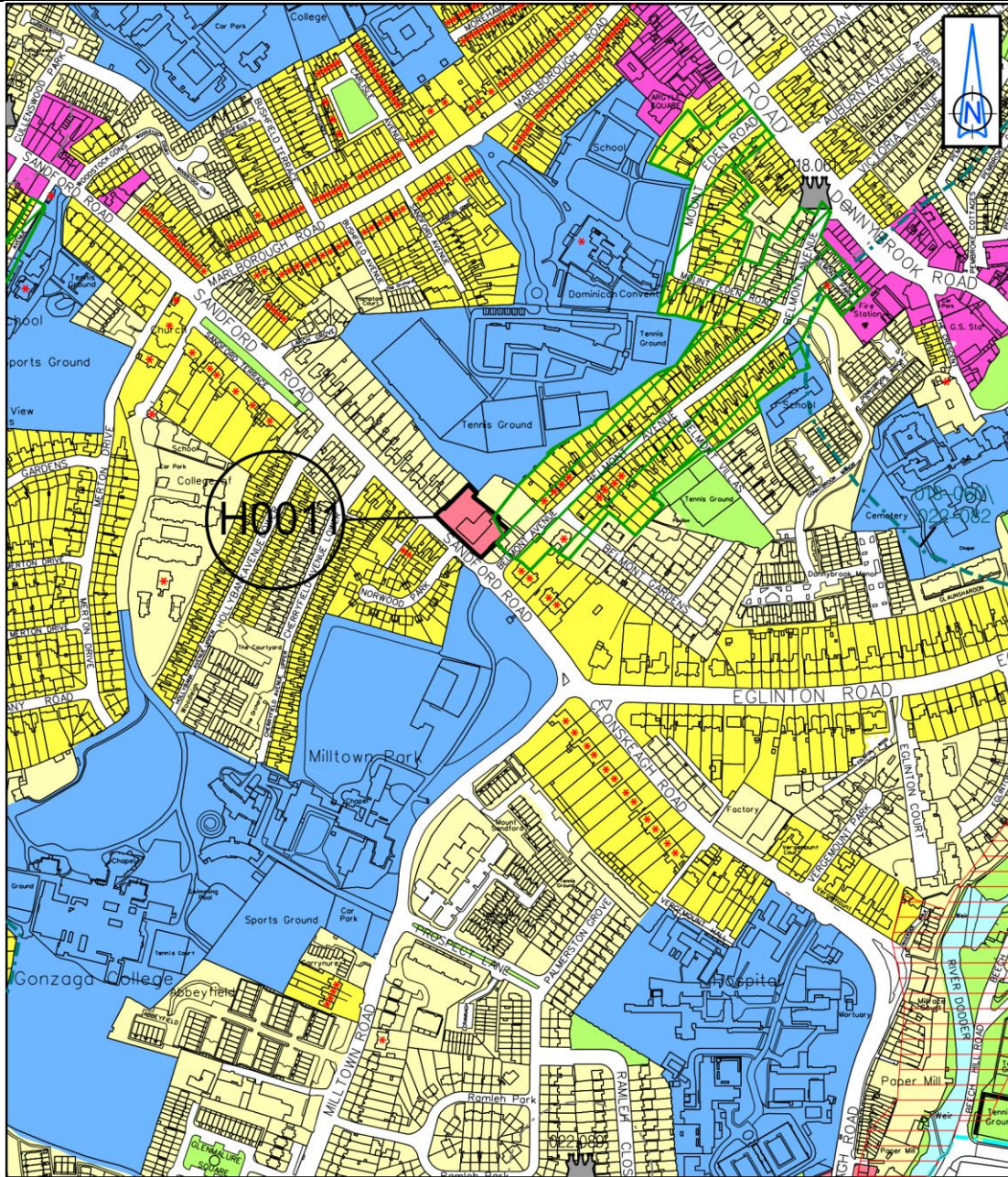
Dublin City Development Plan 2022-2028

Proposed Amendments to Draft Plan

Former Saint Mary's College,
Bloomfield Avenue, Donnybrook, Dublin 4

Extract from Map H - H0008

Site Address	Zoning From	Zoning To	Map Sheet	Map Reference
Circle K, Sandford Road	Z1	Z3	Map H	H-0011



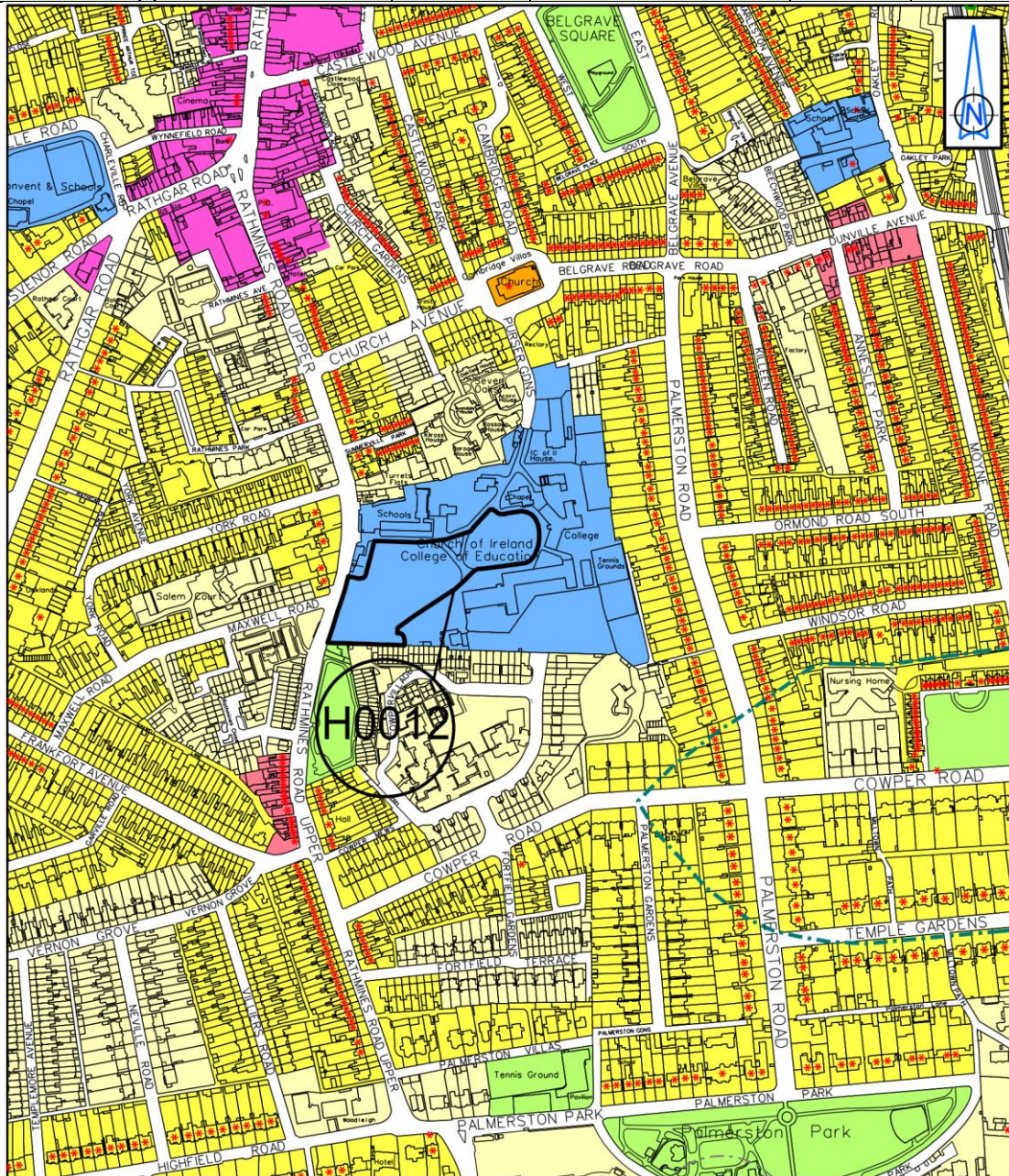
Dublin City Development Plan 2022-2028

Proposed Amendments to Draft Plan

Circle K, Sandford Road

Extract from Map H - H0011

Site Address	Zoning From	Zoning To	Map Sheet	Map Reference
Former Church of Ireland College Educational Lands, Rathmines Road Upper, Dublin 6	Z9	Z15	Map H	H-0012



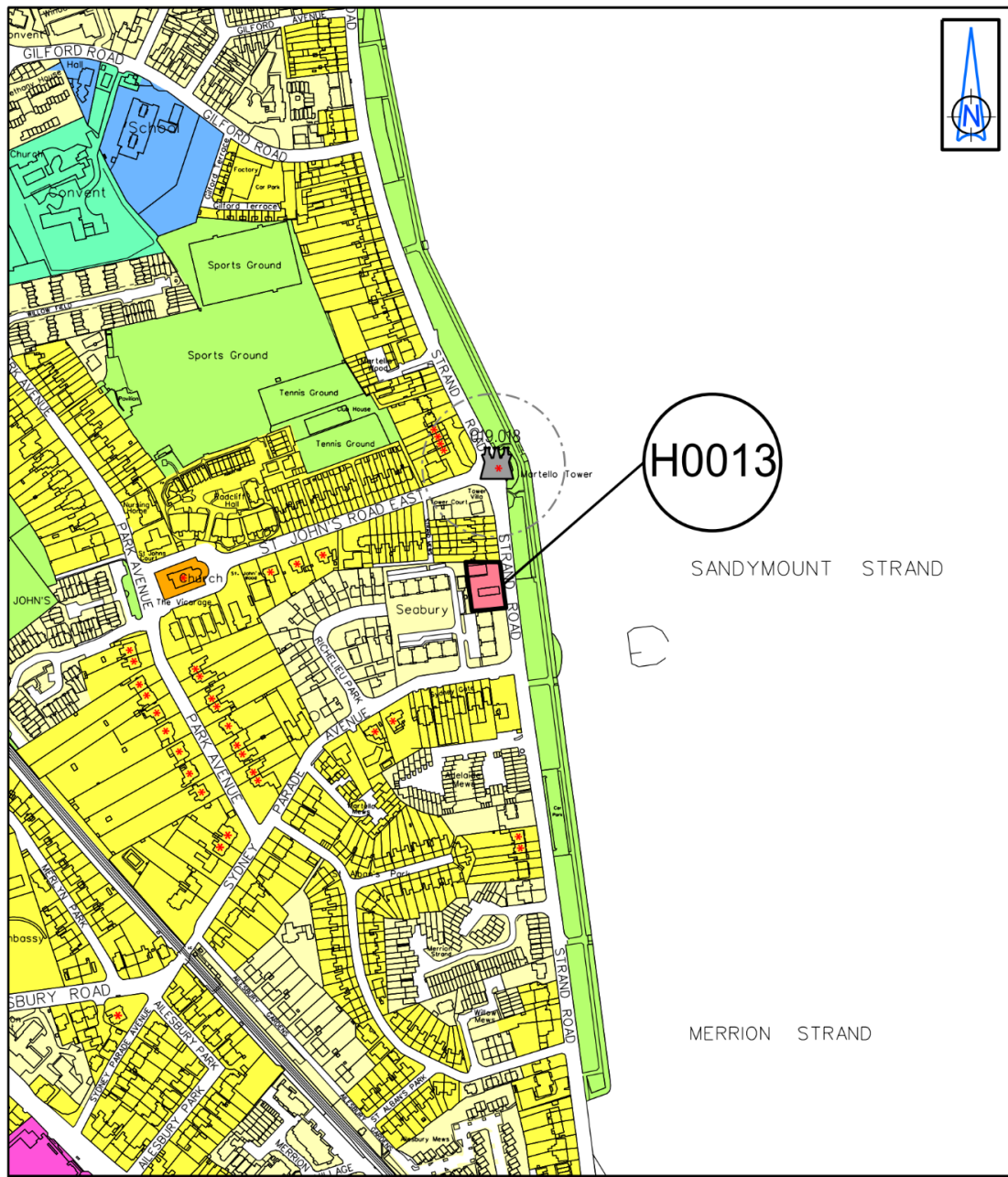
Dublin City Development Plan 2022–2028

Proposed Amendments to Draft Plan

Former Church of Ireland College Educational Lands,
Rathmines Road Upper, Dublin 6

Extract from Map H - H0012

Site Address	Zoning From	Zoning To	Map Sheet	Map Reference
Circle K, Martello, Strand Road, Dublin 4	Z1	Z3	Map H	H-0013



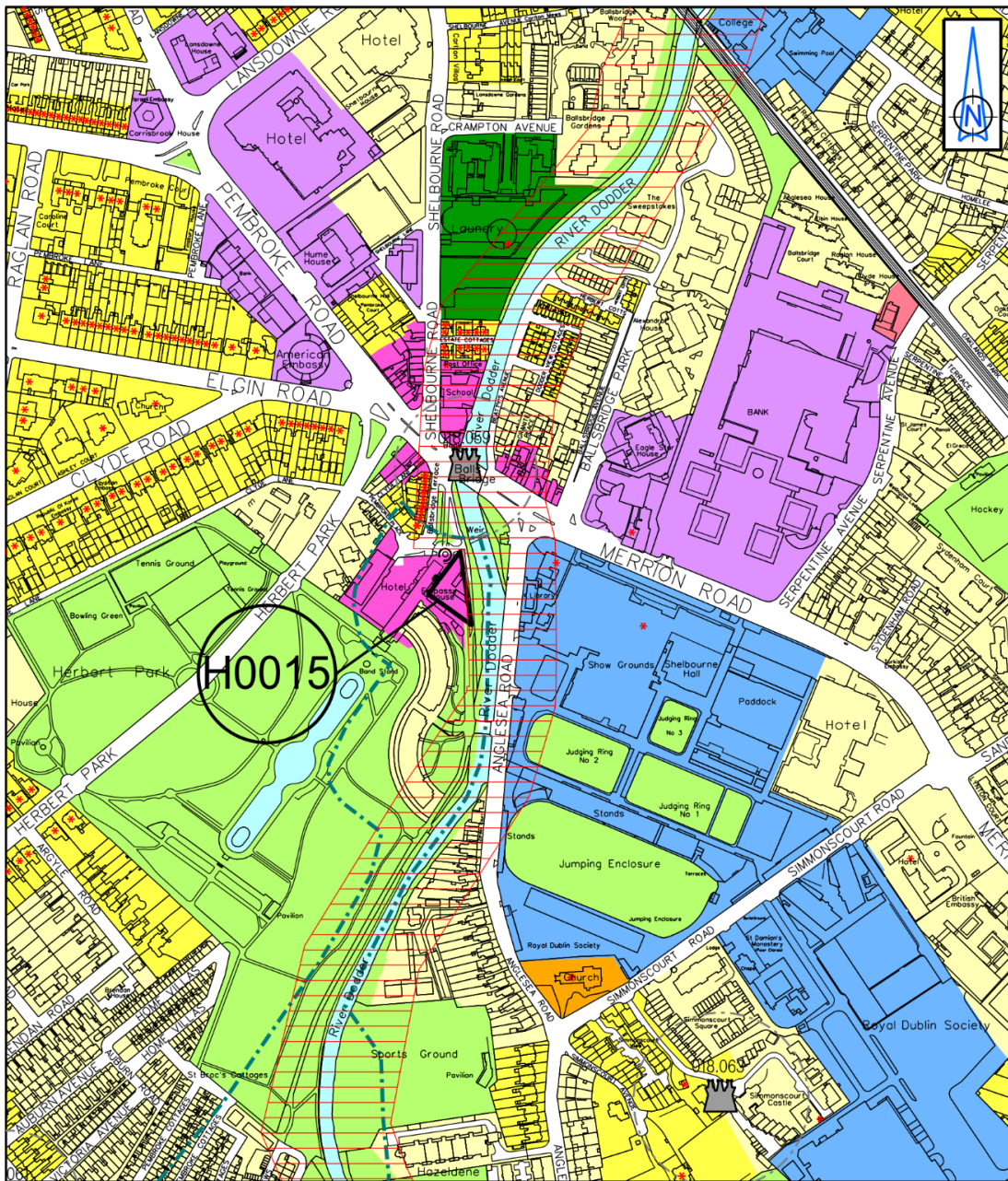
Dublin City Development Plan 2022–2028

Proposed Amendments to Draft Plan

Circle K, Martello, Strand Road, Dublin 4

Extract from Map H - H0013

Site Address	Zoning From	Zoning To	Map Sheet	Map Reference
Embassy House Lane, Anglesea Road, Ballsbridge	Z4/Z9	Z4	Map H	H-0015




 Comhairle Cathrach
 Bhaile Átha Cliath
 Dublin City Council

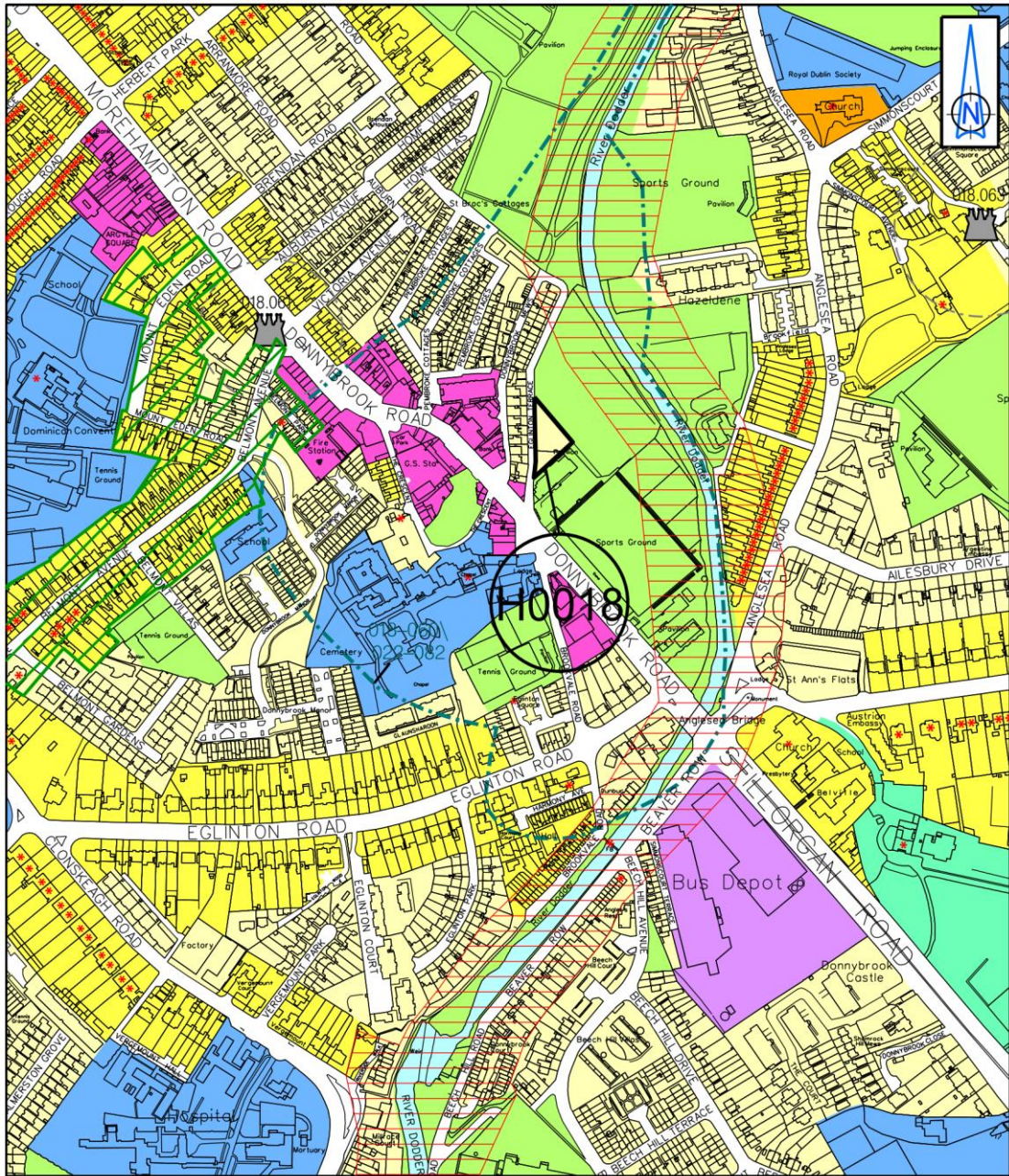
Dublin City Development Plan 2022-2028

Proposed Amendments to Draft Plan

Embassy House Lane, Anglesea Road, Ballsbridge

Extract from Map H - H0015

Site Address	Zoning From	Zoning To	Map Sheet	Map Reference
Energia Park, Donnybrook Road, Dublin 4	Z9	Z1	Map H	H-0018



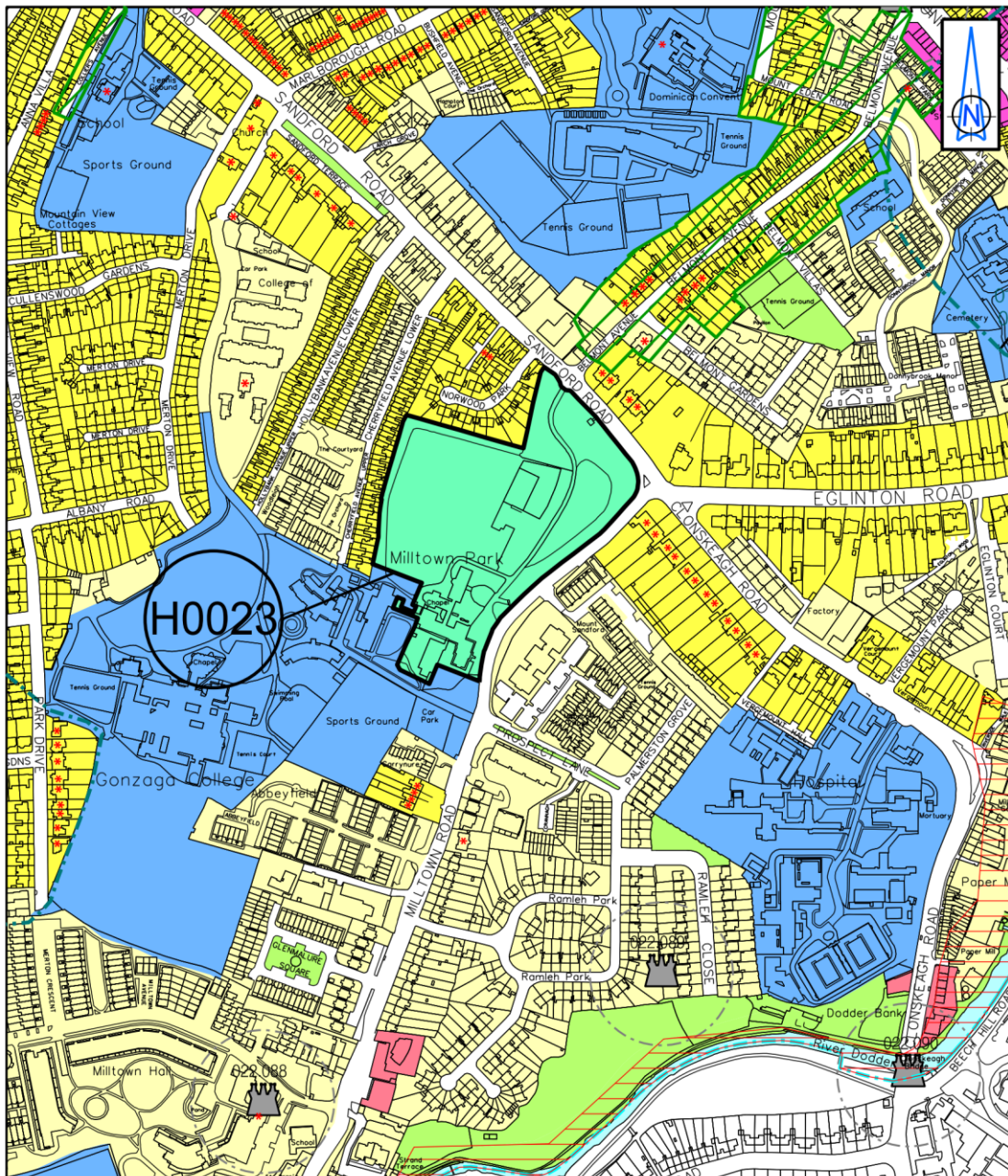
Dublin City Development Plan 2022-2028

Proposed Amendments to Draft Plan

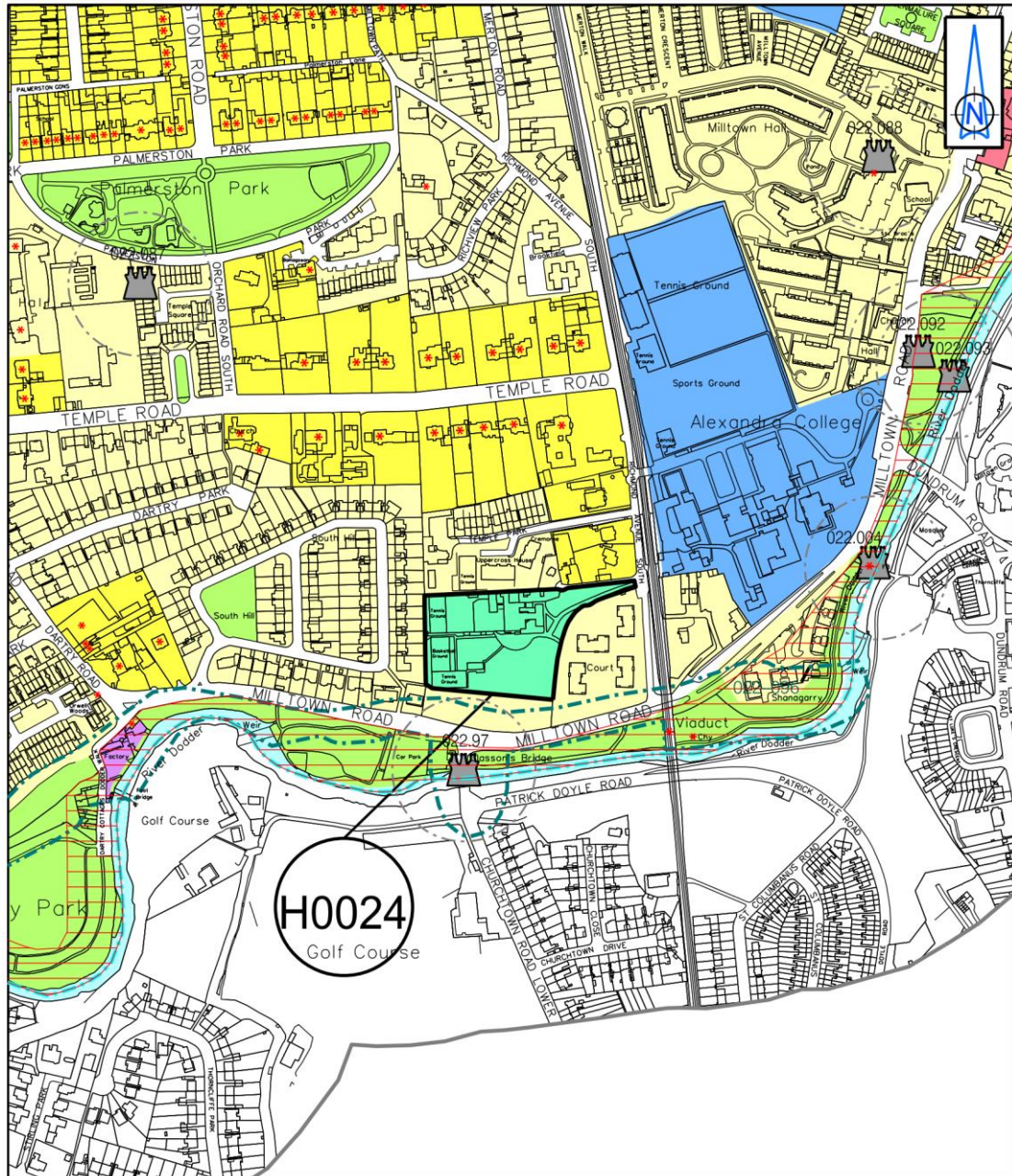
Energia Park, Donnybrook Road, Dublin 4

Extract from Map H - H0018

Site Address	Zoning From	Zoning To	Map Sheet	Map Reference
Milltown Park, Sandford Road, Dublin 6	Z15	Z12	Map H	H-0023



Site Address	Zoning From	Zoning To	Map Sheet	Map Reference
Nullamore House, Richmond Avenue South and Milltown Road, Dartry, Dublin 6	Z15	Z12	Map H	H-0024




 Comhairle Cathrach
 Bhaile Átha Cliath
 Dublin City Council

Dublin City Development Plan 2022–2028

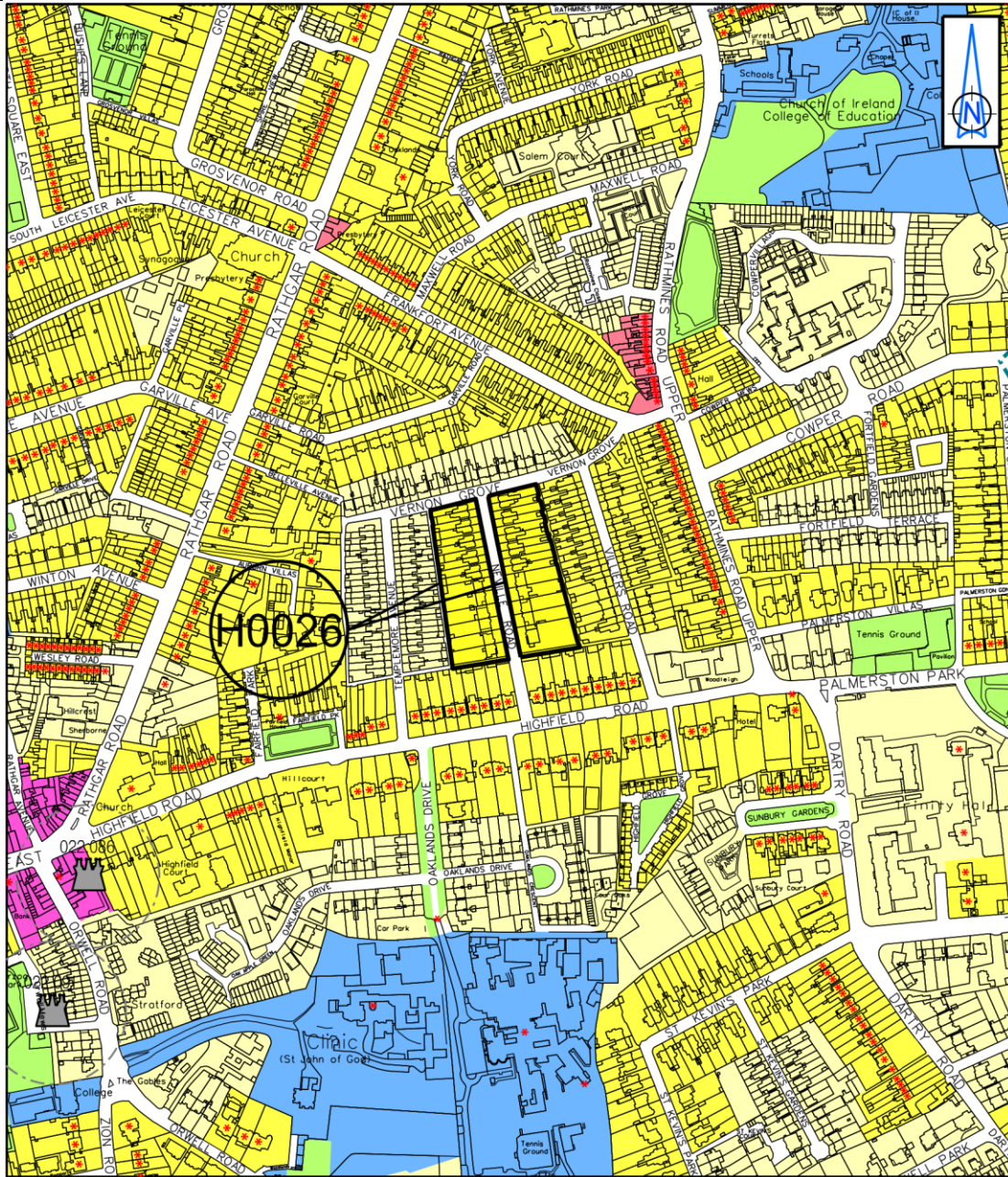
Proposed Amendments to Draft Plan

Nullamore House, Richmond Avenue & Milltown Road,

Dartry, Dublin 6

Extract from Map H - H0024

Site Address	Zoning From	Zoning To	Map Sheet	Map Reference
Neville Road	Z1	Z2	Map H	H-0026



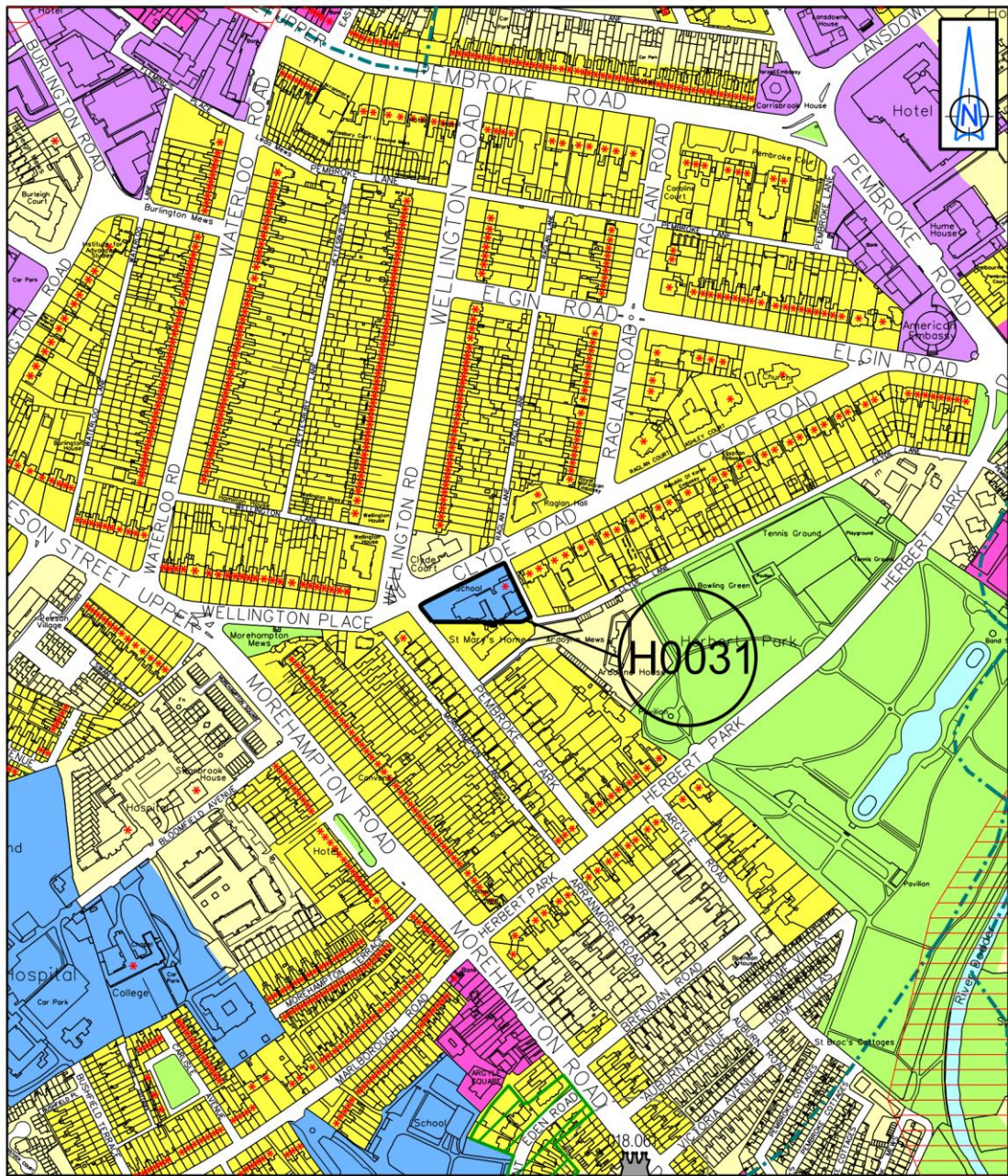
Dublin City Development Plan 2022-2028

Proposed Amendments to Draft Plan

Neville Road

Extract from Map H - H0026

Site Address	Zoning From	Zoning To	Map Sheet	Map Reference
St. Conleth's College, 28 Clyde Road, Ballsbridge, Dublin 4	Z2	Z15	Map H	H-0031



Dublin City Development Plan 2022-2028

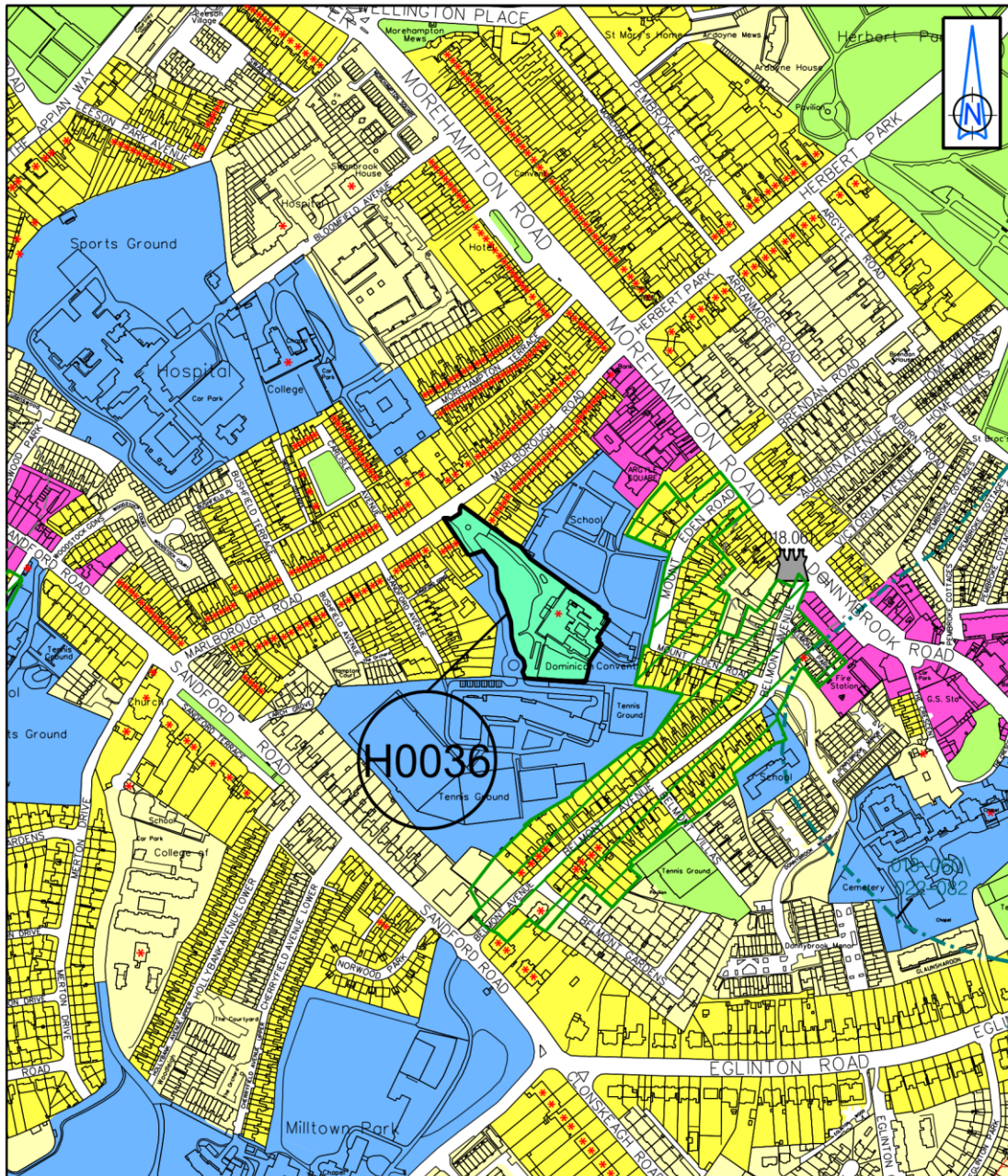
Proposed Amendments to Draft Plan

Saint Conleth's College, 28 Clyde Road,

Ballsbridge, Dublin 4

Extract from Map H - H0031

Site Address	Zoning From	Zoning To	Map Sheet	Map Reference
Muckross Park House, Marlborough Road, Donnybrook, Dublin 4	Z15	Z12	Map H	H-0036



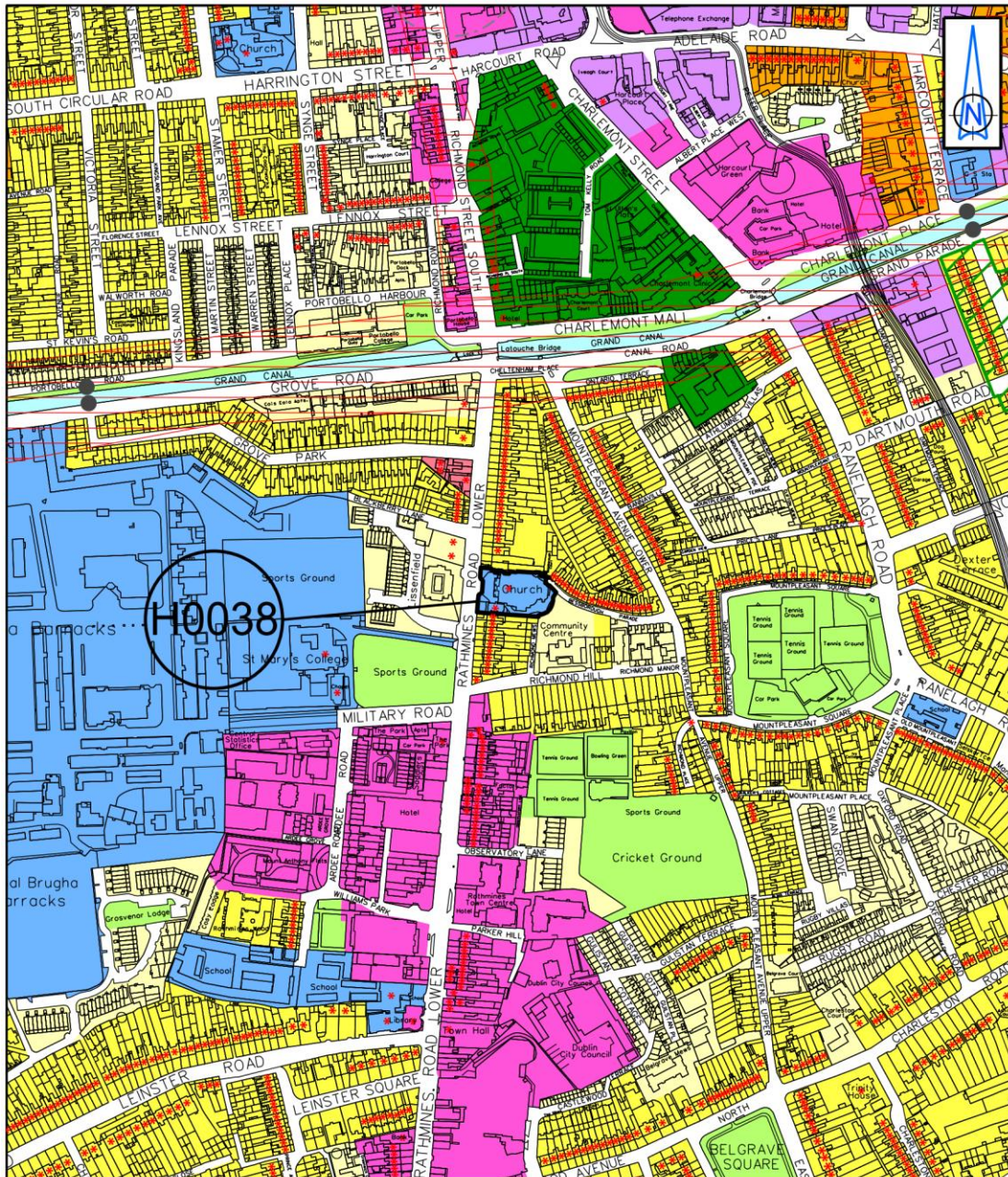
Dublin City Development Plan 2022-2028

Proposed Amendments to Draft Plan

Muckross Park House,
Marlborough Road, Donnybrook, Dublin 4

Extract from Map H - H0036

Site Address	Zoning From	Zoning To	Map Sheet	Map Reference
Catholic Church of the Mary Immaculate Rathmines Rd. Lower	Z2	Z15	Map H	H-0038




 Comhairle Cathrach
 Bhaile Átha Cliath
 Dublin City Council

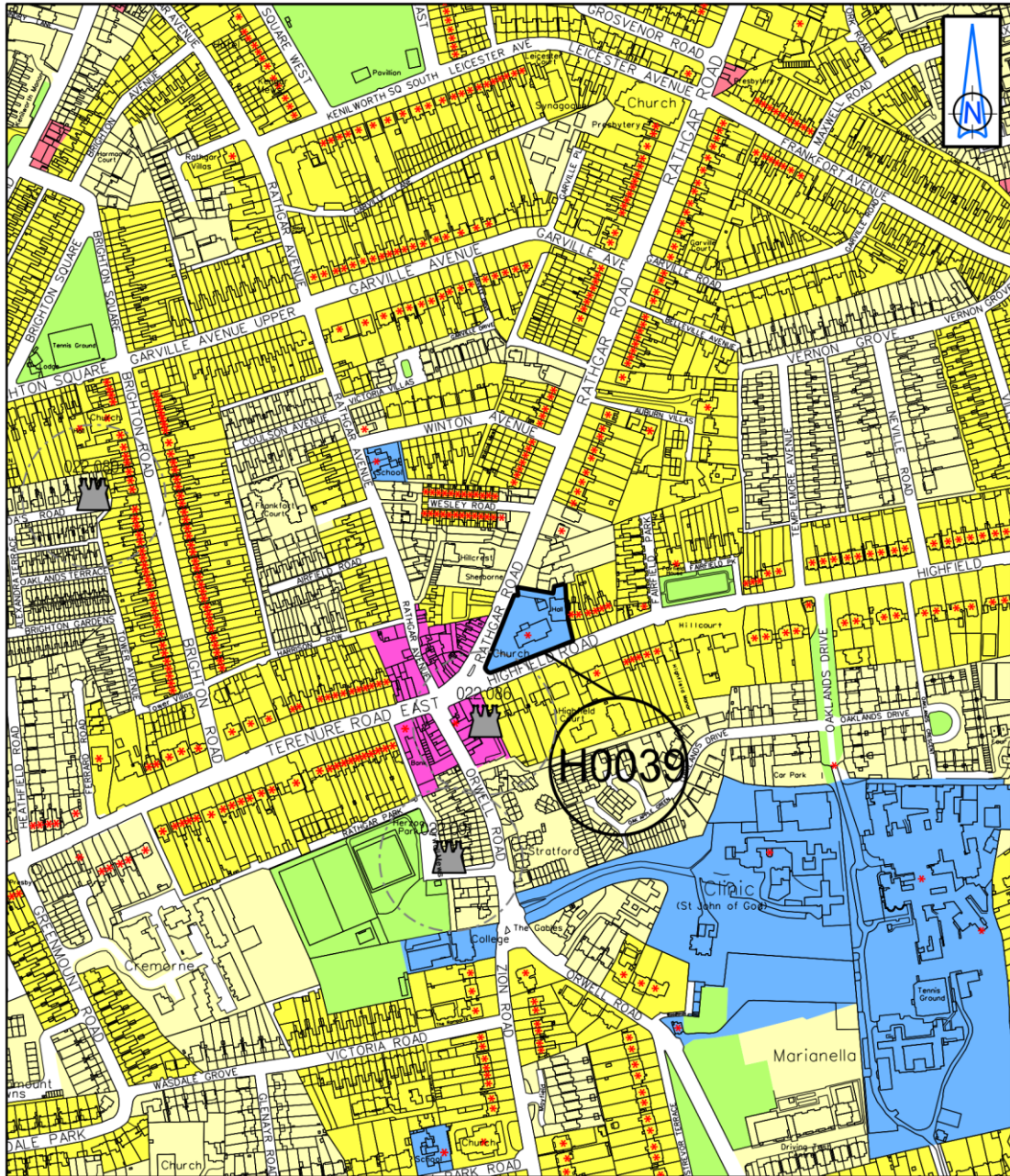
Dublin City Development Plan 2022-2028

Proposed Amendments to Draft Plan

Catholic Church of the Mary Immaculate,
 Rathmines Road Lower

Extract from Map H - H0038

Site Address	Zoning From	Zoning To	Map Sheet	Map Reference
Rathgar Catholic Church of the Three Patrons	Z2	Z15	Map H	H-0039



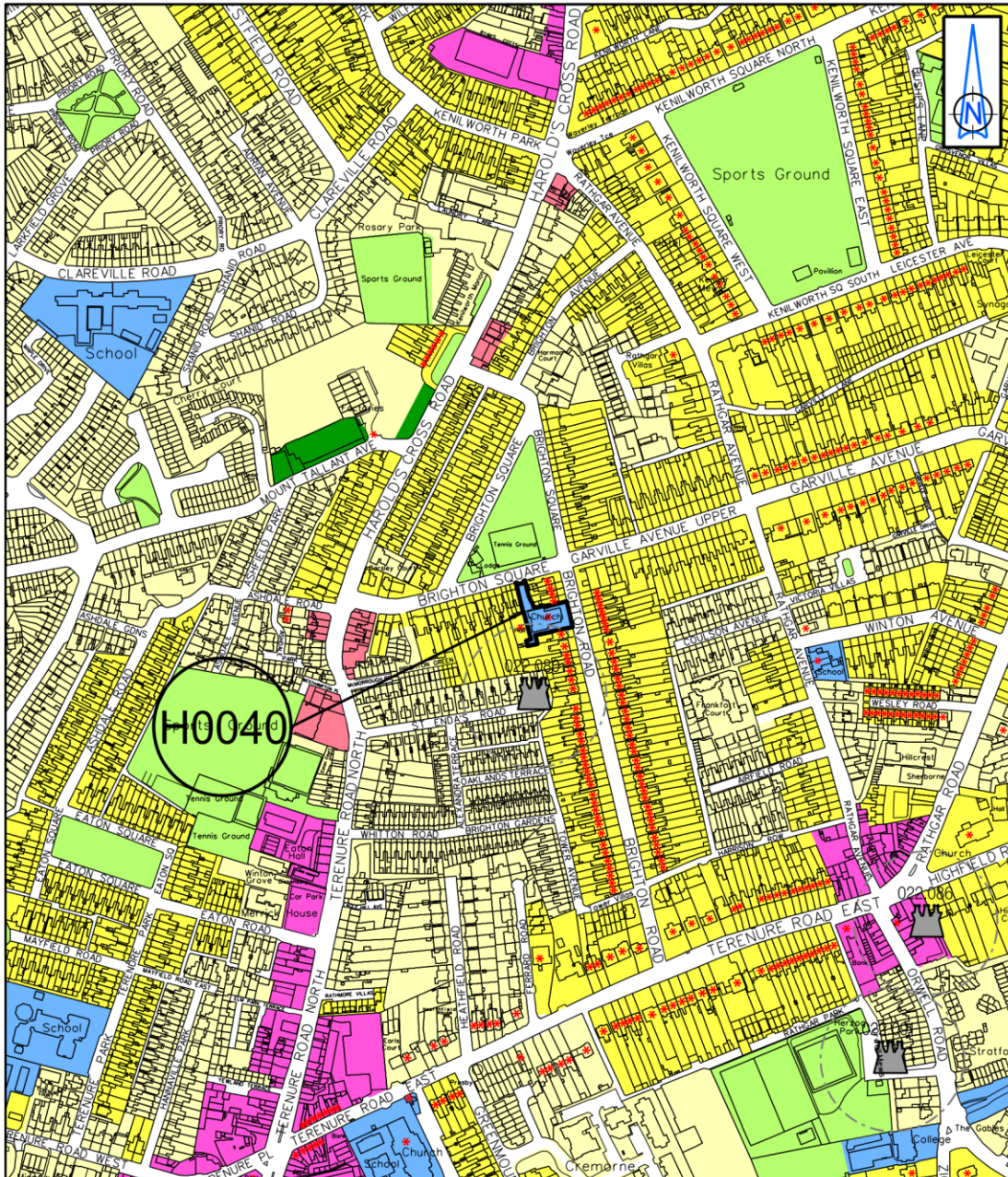
Dublin City Development Plan 2022-2028

Proposed Amendments to Draft Plan

Rathgar Catholic Church of the Three Patrons

Extract from Map H - H0039

Site Address	Zoning From	Zoning To	Map Sheet	Map Reference
Methodist Church, Brighton Road, Rathgar Road	Z2	Z15	Map H	H-0040



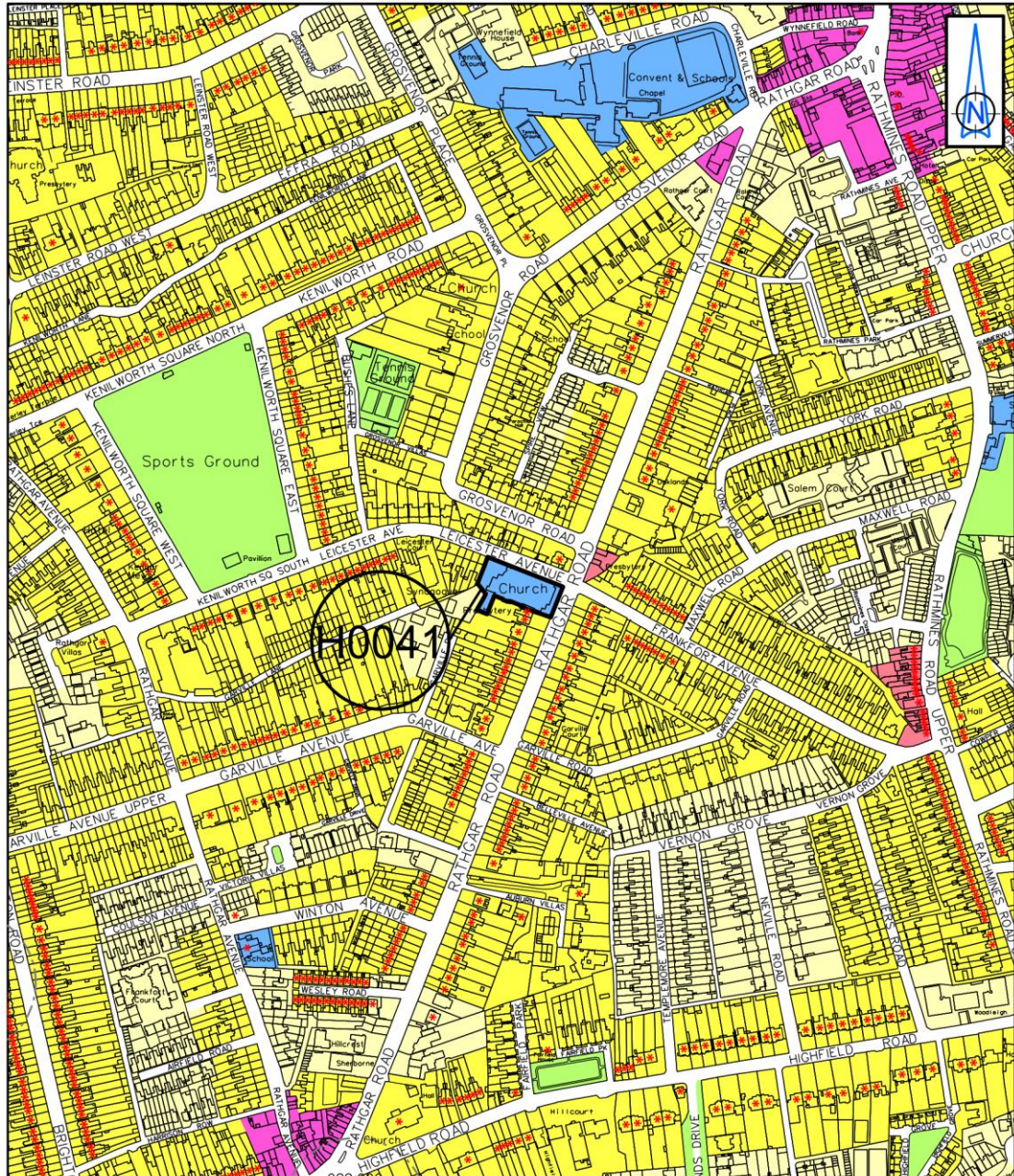
Dublin City Development Plan 2022-2028

Proposed Amendments to Draft Plan

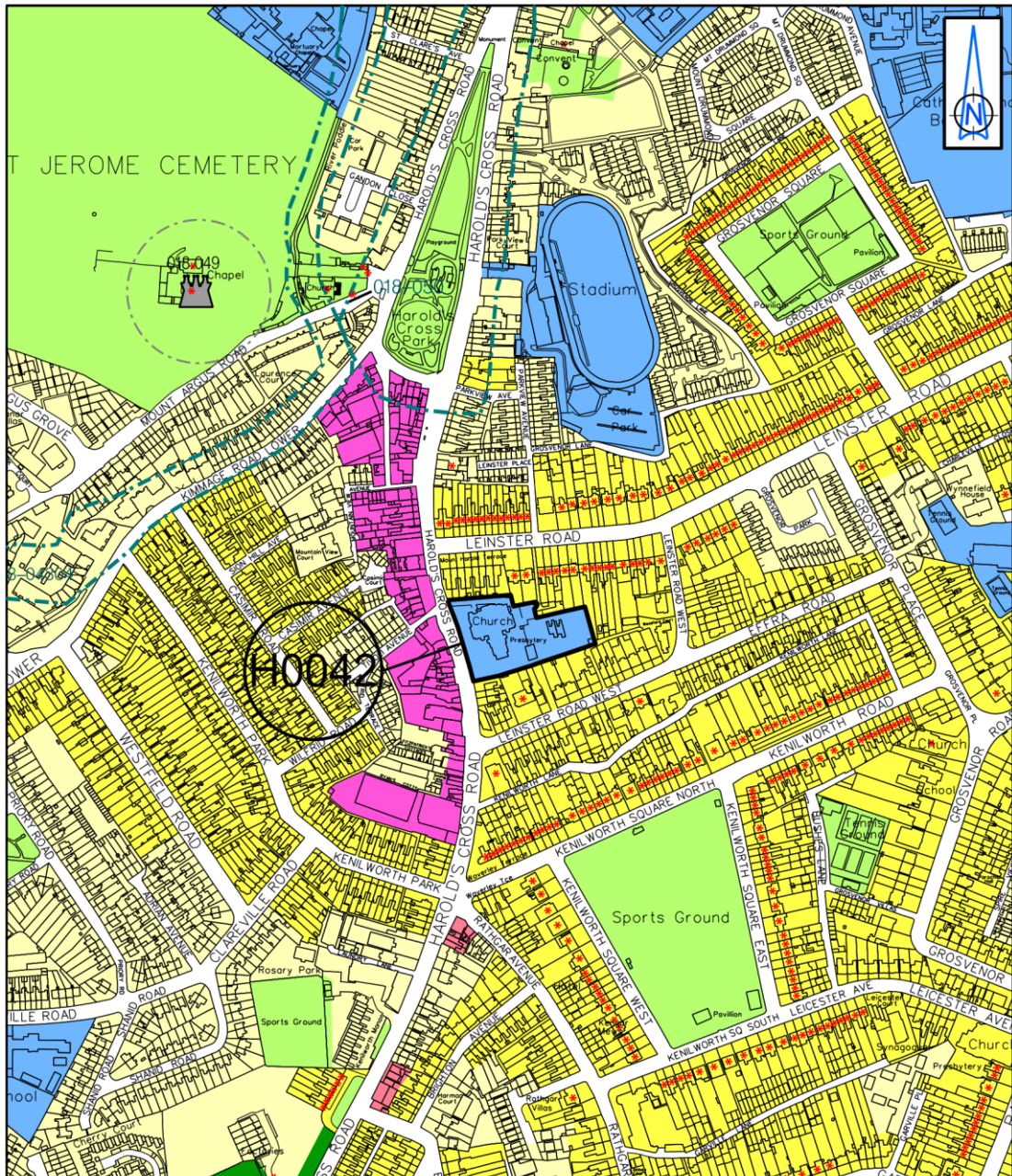
Methodist Church, Brighton Road, Rathgar Road

Extract from Map H - H0040

Site Address	Zoning From	Zoning To	Map Sheet	Map Reference
Christ Church of Ireland, Rathgar	Z2	Z15	Map H	H-0041



Site Address	Zoning From	Zoning To	Map Sheet	Map Reference
Church of Our Lady of the Rosary, Harold's Cross Road	Z2	Z15	Map H	H-0042



Dublin City Development Plan 2022-2028

Proposed Amendments to Draft Plan

Church of Our Lady of the Rosary,
 Harold's Cross Road

Extract from Map H - H0042

Map J

Material Alteration Reference Number Map J.1

Please see Full Map J

Key amendments:

- Mapping anomaly in respect to East Wall rail line corrected.
- Railway line extended to the Port.

Map K

Material Alteration Reference Number Map K.1

Please see Full Map K

Key amendments:

- Existing and proposed public transport alignments indicated.
- SDRA 5 Naas Road - Naas Road Key Urban Village boundary amended.
- SDRA 5 Naas Road - minor boundary amendments
- SDRA 6 Docklands– minor boundary amendments.
- SDRA 8 Grangegorman/Broadstone SDRA - boundary amended to include Prussia Street.
- SDRA 9 Emmet Road SDRA - boundary amended to include St. John Bosco Youth and Community Centre on Davitt Road.
- SDRA 10 NEIC – minor boundary amendments.
- SDRA 11 St. Teresa’s Gardens and Environs – minor boundary amendments.
- SDRA 13 Markets Area and Environs – minor boundary amendments.

Map L

Material Alteration Reference Number Map L.1

Please see Full Map L

Key amendments:

- The geographical area on Map L amended to mirror RMP Sheet 3263 as opposed to just 3263B to show the entire RMP area for the historic city (DU018-020).
- RMP sites to replace the HEV sites to ensure consistency across all the development maps.
- Deletion of

~~(See Figure 54, Chapter 11 of written statement for detailed illustration).~~

and replace with

{See Figure 11-2: Dublin's Historic Core and Figure 11-3: Location of Dublin City Walls, Remains and Features.}

- Delete from the Legend of Maps (A-H & L)

~~(Sites and Zones of Archaeological Interest)~~

and replacement with

{Record of Monuments and Places (RMP) as Established under Section 12 of the National Monuments (Amendment) Act 1994.}

- All maps including Map L to include the following legend:

{The RMP does not include all known archaeological sites and monuments, given that further such sites and monuments are found on an ongoing basis. For that reason, it is very important (in the context of considering proposed development) to take account of all information available on the Historic Environment Viewer (HEV). }