

Dublin City Development Plan 2022-2028

Map K








Strategic Development and
Regeneration Areas
and
Key Urban Villages

AMENDED DRAFT

SDRA's  / 

- SDRA's**
1. Clongriffin and Belmoyne and Environs
 2. Ballymun
 3. Finglas Village Environs and Jamestown Lands
 4. Park West/Cherry Orchard
 5. Naas Road Lands
 6. Docklands – including SDZ area and Poolbeg West
 7. Heuston Station and Environs
 8. Grangegorman /Broadstone
 9. Emmet Road
 10. NEIC/Connolly /Moore Street
 11. St. Teresa's Gardens and Environs
 12. Dolphin House
 13. Markets Area and Environs
 14. St. James' Medical Campus and Environs
 15. Liberties and Newmarket Square
 16. Oscar Traynor Road
 17. Werburgh Street


- KEY URBAN VILLAGES**
- 1 Clongriffin – Belmoyne
 - 2 Northside Shopping Centre
 - 3 Ballymun
 - 4 Finglas
 - 5 Ballyfermot
 - 6 Naas Road
 - 7 Rathmines
 - 8 Phibsborough
 - 9 Crumlin Shopping Centre
 - 10 Donaghmede Shopping Centre
 - 11 Omni Shopping Centre
 - 12 Point Village and Poolbeg

- Strategic Transport**
- Key Transport Interchange 
 - LUAS 
 - Proposed LUAS Finglas, Lucan and Poolbeg 
 - Proposed DART+ 
 - Proposed DART underground 
 - Proposed Metrolink 
 - Proposed Bus Connects Radial Core Bus Corridors 

Map to be read in conjunction with the written statement

Includes Ordnance Survey Ireland data reproduced under
OS Licence Number: 2016/22/02M/Dublin City Council
Unauthorized reproduction infringes Ordnance Survey Ireland
and Government of Ireland copyright.

© Ordnance Survey Ireland, 2016

City Boundary 

John O'Hara
Dublin City Planner